

**+NOTICE!!**

**These documents have been scanned!**

**Do not place un-scanned documents beneath this notice!**

**Do not remove this notice from this file!**

GPO Jacket No. 560-102  
Print Order 61549  
Rise Business Services, LLC  
Job=AZ15 9/17/2019



Box Number= AZ15249



Claim Begin-End: AMC066892-AMC067906

**1 Initial Receipt**



AZ15249-3

AMC066892-AMC066892

**NO  
DOCUMENTS  
FOUND**

NO DOCUMENTS FOUND  
NO DOCUMENTS FOUND

**NOTICE!!**

**These documents have been scanned!**

**Do not place un-scanned documents beneath this notice!**

**Do not remove this notice from this file!**

GPO Jacket No. 560-102  
Print Order 61549  
Rise Business Services, LLC  
Job=AZ15 9/17/2019



Box Number= AZ15249



Claim Begin-End: AMC066892-AMC067906

**2 Correspondence**



AZ15249-3

AMC066892-AMC066892

A MC 66892-Lead (943-PB)

PS Form 3811, Jan. 1977  
RETURN RECEIPT, REGISTERED, INSURED  
NO CERTIFIED MAIL

SENDER: Complete items 1, 2, and 3.  
Add your address in the "RETURN TO" space on reverse.

1. The following service is requested (check one.)

- Show to whom and date delivered.....¢
- Show to whom, date and address of delivery.....¢
- RESTRICTED DELIVERY  
Show to whom and date delivered.....¢
- RESTRICTED DELIVERY.  
Show to whom, date, and address of delivery.\$ \_\_\_\_

(CONSULT POSTMASTER FOR FEES)

2. ARTICLE ADDRESSED TO:

Kennecott Minerals Co.  
Ray Mines Div.  
Hayden, AZ 85235

3. ARTICLE DESCRIPTION:

REGISTERED NO.	CERTIFIED NO.	INSURED NO.
	764368	

764368

(Always obtain signature of addressee or agent)

I have received the article described above.

SIGNATURE  Addressee  Authorized agent

*[Handwritten Signature]*

4. DATE OF DELIVERY

8/29/83

5. ADDRESS (Complets only if requested)



6. UNABLE TO DELIVER BECAUSE:

CLERK'S INITIALS

*[Handwritten Initials]*

# UNITED STATES POSTAL SERVICE

OFFICIAL BUSINESS

## SENDER INSTRUCTIONS

Print your name, address, and ZIP Code in the space below.

- Complete items 1, 2, and 3 on the reverse.
- Attach to front of article if space permits, otherwise affix to back of article.
- Endorse article "Return Receipt Requested" adjacent to number.

PENALTY FOR PRIVATE  
USE TO AVOID PAYMENT  
OF POSTAGE, \$300



RECEIVED  
U.S. MAIL OFFICE  
JUN 30 7 45 AM '90  
PHOENIX, ARIZONA

RETURN  
TO



BUREAU OF LAND MANAGEMENT  
2400 Valley Bank Center  
Phoenix, Arizona 85073

\_\_\_\_\_  
(Name of Sender)

\_\_\_\_\_  
(Street or P.O. Box)

\_\_\_\_\_  
(City, State, and ZIP Code)



# United States Department of the Interior

IN REPLY REFER TO

Lead: A MC 66892  
(943-PB)

## BUREAU OF LAND MANAGEMENT

ARIZONA STATE OFFICE  
2400 VALLEY BANK CENTER  
PHOENIX, ARIZONA 85073  
(602) 261-4183

August 25, 1983

CERTIFIED MAIL - RETURN RECEIPT REQUESTED

Kennecott Minerals Company  
Ray Mines Division  
Hayden, Arizona 85235

1980 XX

1981 XX

1982 XX

The Bureau of Land Management records do not show receipt of an affidavit of annual assessment work performed or a notice of intention to hold for the above-cited year(s) for the claim or claims listed below. This is required by the regulations in 43 CFR Subpart 3833.2. Since many claimants drop claims each year because they no longer want them, we assume that this was your intent.

If you did not intend to drop your claim(s) and you did timely file an affidavit or notice of intention to hold with the BLM during the above-stated year(s), notify this office. Please present one of the following for each missing year: (1) a letter of acknowledgment from this office; (2) a postcard of acknowledgment (BLM Form 3830-1); (3) a copy of the affidavit showing the BLM date and time stamp; or (4) other evidence of receipt by our office. The evidence must be received in this office no later than 30 days from date of receipt of this notice. If we do not hear from you during this 30 day period, the claim or claims listed below will be removed from our records as abandoned and void by operation of law.

Mario L. Lopez  
Chief, Branch of Lands  
and Minerals Operations

Claim Name

Serial No.

SEE ATTACHED LIST

*Cases closed  
10/18/83*

*PA  
PB*

**Kennecott Minerals Company**

A Division of Kennecott Copper Co.

Ray Mines Division  
Hayden, Arizona 85235  
602 356-7811

67026

Lead-66892

**Kennecott**

October 6, 1980

ARIZONA STATE OFFICE  
BU. LAND MANAGEMENT

Bureau of Land Management  
Arizona State Office  
2400 Valley Bank Center  
Phoenix, Arizona 85073

OCT 9 1980

7:45 A.M.  
PHOENIX, ARIZONA


Gentlemen:

Enclosed for filing on behalf of Kennecott Minerals Company pursuant to Section 314 of the Federal Land Policy Management Act of 1976 and Bureau of Land Management Regulations at 43 C.F.R. 3833 are copies of Affidavit of Assessment Work Performed for the assessment year 1979-1980 for claims held in Pinal County.

They are true and correct copies of the affidavits recorded in the office of the Pinal County Recorder, Arizona, on August 28, 1980 in Docket 1024 at pages 260-295.

For Buckeye claims 3, 4 and 5, the affidavit is being filed under the Act of August 11, 1955 (30 U.S.C. 621-625) in addition to Section 314 of the Federal Land Policy and Management Act of 1976 (43 U.S.C. 1744) and other applicable law.

Sincerely,



Donald S. Fountain  
Division Geologist

DSF/hf  
Encls.

*Ackn. 480-2-23-81-ES*

**Kennecott Minerals Company**

A Division of Kennecott Copper Corporation

Ray Mines Division

Hayden, Arizona 85235

602 356-7811

*File 66974  
66990*

October 6, 1980

ARIZONA STATE OFFICE  
BU. LAND MANAGEMENT

**Kennecott**

Bureau of Land Management  
Arizona State Office  
2400 Valley Bank Center  
Phoenix, Arizona 85073

OCT 9 1980


7:45 A.M.  
PHOENIX, ARIZONA

Gentlemen:

Enclosed for filing on behalf of Kennecott Minerals Company pursuant to Section 314 of the Federal Land Policy Management Act of 1976 and Bureau of Land Management Regulations at 43 C.F.R. 3833 are copies of intention to hold documents for the assessment year 1979-1980 for mill site claims held in Pinal County.

They are true and correct copies of the documents recorded in the Office of the Pinal County Recorder, Arizona, on August 28, 1980 in Docket 1024 at pages 296-297.

Sincerely,



Donald S. Fountain  
Division Geologist

DSF/hf  
Encls.

*Acctn. 481-2-23-81-02*



A MC 66892 thru  
A MC 67906 (952)

December 4, 1979

Kennecott Copper Corp.  
Ray Mines Division  
Hayden, Arizona 85235

Gentlemen:

This letter is to identify the serial numbers we have assigned to your mining claim location notices filed in this office on October 3, 1979.

<u>Serial Number</u>	<u>Name of Claim</u>
A MC 66892 thru A MC 66973	AX No. 1 - 82
A MC 66974 thru A MC 66990	Javeline No. 1 - 17
A MC 66991 thru A MC 66994	Chilito 1 - 4
A MC 66995	Chilito 41
A MC 66996 thru A MC 66998	Chilito 6 - 8
A MC 66999 thru A MC 67002	Chilito 12-15
A MC 67003	Chilito 19
A MC 67004 thru A MC 67005	Chilito 29 & 30
A MC 67006 thru A MC 67007	Chilito 32 & 33
A MC 67008	Chilito 42
A MC 67009	Ethel
A MC 67010	Spring
A MC 67011	Drusilla
A MC 67012	Fanny
A MC 67013	Chilito 9
A MC 67014 thru A MC 67019	Black Eagle #1 - #6
A MC 67020	Fraction No. 6
A MC 67021 thru A MC 67024	Dick 17 thru 20
A MC 67025	Wedge No. 1
A MC 67026	Adobe
A MC 67027 thru A MC 67032	A Hunch No. 2 thru No. 7
A MC 67033 thru A MC 67034	Canyon No. 6 and 7
A MC 67035	Carnation
A MC 67036	Chest
A MC 67037	Chloride Gulch
A MC 67038	Combination
A MC 67039	Contact No. 3
A MC 67040 thru A MC 67043	Copper Ace No. 1 - No. 4
A MC 67044	Copper Era No. 1

B9

A MC 67045 thru A MC 67046	Copper Zone No. 4 and 5
A MC 67047	Happy Vale
A MC 67048	Led
A MC 67049	Major
A MC 67050 thru A MC 67054	Major No. 2 thru No. 6
A MC 67055 thru A MC 67105	Mescal No. 1 thru No. 51
A MC 67106 thru A MC 67107	Mesquite No. 1 and 2
A MC 67108	Odessa
A MC 67109	Olive
A MC 67110	Recall
A MC 67111 thru A MC 67114	Rustler No. 1 thru No. 4
A MC 67115	Silverball
A MC 67116	Silver King
A MC 67117	Silver Lead
A MC 67118	Silver Leaf
A MC 67119	Silver Leap No. 3
A MC 67120	Silver Queen
A MC 67121	Silver Threads
A MC 67122	Star
A MC 67123	Would Be Expert
A MC 67124 thru A MC 67154	Erman No. 1 thru 31
A MC 67155 thru A MC 67160	River No. 4 - 9
A MC 67161 thru AMC 67166	River No. 13 thru 18
A MC 67167 thru A MC 67172	River No. 22 thru 27
A MC 67173 thru A MC 67180	Southern No. 1 thru 8
A MC 67181	Ray Southern #1
A MC 67182 thru A MC 67184	Ray Southern #5 thru 7
A MC 67185 thru A MC 67189	Ray Southern No. 8 thru 12
A MC 67190 thru A MC 67193	Ray Southern #13 thru 16
A MC 67194	Ray Southern #16A
A MC 67195	Ray Southern #17
A MC 67196 thru A MC 67199	Ray Southern No. 39 thru 42
A MC 67200	Yort No. 68
A MC 67201	Yort No. 72
A MC 67202 thru A MC 67215	Yort No. 74 thru 87
A MC 67216 thru A MC 67233	Yort No. 90 thru 107
A MC 67234	Yort No. 109
A MC 67235	Yort No. 111
A MC 67236	Yort No. 113
A MC 67237	Yort No. 115
A MC 67238	Yort No. 117
A MC 67239	Yort No. 119
A MC 67240	Yort No. 121
A MC 67241	Yort No. 123
A MC 67242	Yort No. 125
A MC 67243	Yort No. 127
A MC 67244	Yort No. 129
A MC 67245	Yort No. 131
A MC 67246	Yort No. 133
A MC 67247	Yort No. 135

A MC 67248	Yort No. 192
A MC 67249 thru A MC 67268	Bur No. 1 thru 20
A MC 67269 thru A MC 67288	Bur No. 22 thru 41
A MC 67289	Bur No. 43
A MC 67290 thru A MC 67314	Bur No. 45 thru 69
A MC 67315	Bur No. 71
A MC 67316	Bur No. 73
A MC 67317	Bur No. 75
A MC 67318	Bur No. 77
A MC 67319	Bur No. 79
A MC 67320	Bur No. 81
A MC 67321	Bur No. 83
A MC 67322 thru A MC 67331	Bur No. 86 thru 95
A MC 67332 thru A MC 67346	Bur No. 116 thru 130
A MC 67347	Hope
A MC 67348	Good Luck
A MC 67349 thru A MC 67364	Belgravia No. 1 thru 16
A MC 67365	Livingston No. 2
A MC 67366 thru A MC 67372	New Year No. 3 thru 9
A MC 67373 thru A MC 67384	Portland No. 5 thru 16
A MC 67385 thru A MC 67394	Teapot No. 1 thru 10
A MC 67395 thru AMC 67403	Red Hills No. 1 thru 9
A MC 67404	Red Hills No. 11
A MC 67405	Red Hills Fraction
A MC 67406	Red Bluff
A MC 67407 thru A MC 67427	West No. 1 thru 21
A MC 67428 thru A MC 67439	Blue Hills #1 thru 12
A MC 67440 thru AMC 67536	Ray No. 1 thru 97
A MC 67537 thru A MC 67539	Ray #98 thru 100
A MC 67540	Ray No. 101
A MC 67541	Hex Ridge No. 2
A MC 67542 thru AMC 67599	Senorbac #15 thru 32
A MC 67560 thru A MC 67562	Senorbac #34 thru 36
A MC 67563	Adele
A MC 67564	M. Andersson
A MC 67565 thru A MC 67570	Bear Ridge No. 2 thru 7
A MC 67571 thru A MC 67572	Blue Jay No. 6 thru 7
A MC 67573	Blue Jay No. 9
A MC 67574	Chapparal
A MC 67575 thru A MC 67578	Clear Ridge No. 4 thru 7
A MC 67579	Country Rock No. 1
A MC 67580	Debbie Rae
A MC 67581	C. Fry
A MC 67582	Elliot
A MC 67583 thru A MC 67586	High Ridge #4 thru 7
A MC 67587	W. Inge
A MC 67588 thru A MC 67591	Low Ridge No. 5 thru 8
A MC 67592	Plough
A MC 67593	Sean O'Casey
A MC 67594	Stars
A MC 67595	T. Williams
A MC 67596	A-1
A MC 67597	Burgermeister

A MC 67598 thru A MC 67619	Bush No. 15 thru 36
A MC 67620	CMC 22
A MC 67621 thru A MC 67627	Consolidated Metals No. 6 - 12
A MC 67628 thru A MC 67633	Consolidated Metals No. 15 - 20
A MC 67634	Coors
A MC 67635	Falstaff
A MC 67636	Goetz
A MC 67637	Griesidieck
A MC 67638	Ironwood
A MC 67639	Ithaca No. 9
A MC 67640	Ithaca No. 12
A MC 67641	Ithaca No. 15
A MC 67642	Ithaca No. 20
A MC 67643	Knob Hill No. 20
A MC 67644	Knob Hill No. 22
A MC 67645 thru A MC 67646	Lough Ridge #11 and 12
A MC 67647 thru A MC 67650	Low Ridge No. 13 thru 16
A MC 67651	Low Ridge No. 18
A MC 67652	Lulu Belle
A MC 67653	Millers
A MC 67654	Mesquite
A MC 67655	Pabst
A MC 67656	Schlitz
A MC 67657 thru AMC 67684	Mas No. 9 thru 36
A MC 67685 thru A MC 67734	Mas No. 45 thru 94
A MC 67735	Mas No. 96
A MC 67736	Mas No. 98
A MC 67737	Mas No. 100
A MC 67738 thru A MC 67747	Delta No. 54 thru 63
A MC 67748	Delta No. 65
A MC 67749	Delta No. 67
A MC 67750 thru A MC 67751	Epsilon No. 51 thru 52
A MC 67752 thru AMC 67776	Garoga #1 thru 25
A MC 67777 thru A MC 67779	Jinks No. 35 thru 37
A MC 67780 thru A MC 67793	Oso Ensenada #3 thru 16
A MC 67794 thru A MC 67811	Pond #1 thru 18
A MC 67812 thru A MC 67814	Red Cap No. 52 thru 54
A MC 67815 thru A MC 67817	Red Cap No. 56 thru 58
A MC 67818	Red Cap No. 61
A MC 67819 thru AMC 67828	Scalper #7 thru 16
A MC 67829 thru A MC 67842	Alpha #61 thru 74
A MC 67843	Alpha #76
A MC 67844 thru AMC 67857	Beta #61 thru 74
A MC 67858	Beta No. 75
A MC 67859	Beta #76
A MC 67860	Beta #77
A MC 67861	Beta #78
A MC 67862	Beta No. 79
A MC 67863 thru A MC 67869	Beta #80 thru 86
A MC 67870 thru A MC 67871	Beta No. 87 and 88

(952)- Kennecott Copper Corp. - 12/3/79

A MC 67872 thru A MC 67873	Beta #89 and 90
A MC 67874	Beta #92
A MC 67875 thru A MC 67876	Beta 93 and 94
A MC 67877	Gamma 63
A MC 67878 thru A MC 67883	Gamma #65 thru 70
A MC 67884 thru A MC 67885	Gamma No. 71 thru 72
A MC 67886 thru A MC 67887	Gamma #73 and 74
A MC 67888	Gamma No. 83
A MC 67889	Gamma No. 85
A MC 67890	Gamma #87
A MC 67891	Gamma No. 89
A MC 67892	Gamma No. 91
A MC 67893	Jinks #3
A MC 67894 thru AMC 67896	Jinks No. 4 thru 6
A MC 67897 thru A MC 67902	Jinks No. 22 thru 27
A MC 67903	Juanita
A MC 67904 thru A MC 67906	Round Ridge No. 1 thru 3

Please refer to the claim names and the respective serial numbers in any future correspondence.

This will also acknowledge receipt of your Affidavit of Labor Performed and Improvements Made and your Intent to Hold for the above mentioned claims for the year 1978-1979.

A photocopy of your recorded Affidavit of Labor Performed or Notice of Intent to Hold for the 1979-1980 assessment year should be filed in this office on or before December 30, 1980. No fee is required.

Sincerely yours,

/s/ Robert L. Peterson

Chief, Branch of Records  
and Data Management

BAhearn:dj

KENNECOTT COPPER CORPORATION

RAY MINES DIVISION

HAYDEN, ARIZONA 85235

October 3, 1979

Bureau of Land Management  
Arizona State Office  
2400 Valley Bank Center  
Phoenix, Arizona 85073

66892  
A MC  
RECEIVED  
BLM, AZ STATE OFFICE  
OCT 3 10 00 AM '79  
PHOENIX, ARIZONA

Hand delivered on October 3, 1979

Gentlemen:

Enclosed for filing on behalf of Kennecott Copper Corporation are the following items:

1. (a) Copies of 516 location notices and, as necessary, supplemental information sheets for the following claims: Mescal et al., Wedge No. 1, Erman et al., Belgravias, Red Hills et al., Ray et al., and Bur et al.
- (b) To accompany these claim groups, there are seven (7) affidavits of labor. The affidavits also include some claims that have BLM serial numbers.
- (c) A map which depicts the location of each individual claim.
2. (a) Copies of 366 location notices and, as necessary, supplemental information sheets for the following claims: Mas, Bush et al., Delta et al., Alpha et al., Senorbac et al., and Bear Ridge et al.
- (b) To accompany these claim groups, there are six (6) affidavits of labor.
- (c) A map which depicts the location of each individual claim.
3. (a) Copies of 34 location notices and, as necessary, supplemental information sheets for the following claims: Dicks, Chilena et al., Black Eagle et al., and Chilito et al.
- (b) To accompany these claim groups, there are four (4) affidavits of labor.

A MC 66892

- (c) A map which depicts the location of each individual claim.
- 4. (a) Copies of 17 mill site notices and, as necessary, supplemental information sheets for the Javelina claims.
- (b) One notice of intention to hold these claims.
- (c) A map depicting the location of each individual claim.
- 5. (a) Copies of 82 mill site notices and, as necessary, supplemental information sheets for the Ax claims.
- ~~Did not Review RSP~~ (b) One notice of intention to hold these claims.
- (c) A map depicting the location of each individual claim.

The purpose of this filing is to comply with the requirements of the Federal Land Policy and Management Act and subsequent BLM regulations.

Very truly yours,

*Neil A. Gambell*

N. A. Gambell  
Division Geologist

NAG/er

RECEIVED  
B.L.M. AZ STATE OFFICE  
OCT 3 10 00 AM '79  
PHOENIX, ARIZONA

**NOTICE!!**

**These documents have been scanned!**

**Do not place un-scanned documents beneath this notice!**

**Do not remove this notice from this file!**

GPO Jacket No. 560-102  
Print Order 61549  
Rise Business Services, LLC  
Job=AZ15 9/17/2019



Box Number= AZ15249



Claim Begin-End: AMC066892-AMC067906

**3 Transfers**



AZ15249-3

AMC066892-AMC066892



**Kennecott Minerals Company**

A Division of Kennecott Corporation

Ray Mines Division  
Hayden, Arizona 85235  
602 356-7811

August 6, 1981

**Kennecott**

Bureau of Land Management  
Arizona State Office  
201 North Central Avenue  
2400 Valley Bank Center  
Phoenix, Arizona 85073

Gentlemen:

The following listed lode mining claims held by Kennecott Minerals Company and presently on file with your office are herein abandoned.

<u>Claim Name</u>	<u>A MC No.</u>
Ray No. 1	67440
Ray No. 3	67442
Ray No. 19	67458
Wild Bull Turkey	18980

RECEIVED  
B.L.M. AZ STATE OFFICE

AUG 6 8 31 AM '81

PHOENIX, ARIZONA

Very truly yours,

*Donald S. Fountain*

Donald S. Fountain  
Division Geologist

DSF/sh

cc: N. A. Gambell  
W. T. Toon

67440, 67442, 67458  
Case closed 8/11/81  
PB

Kennecott Minerals Company

A Division of Kennecott Corporation

Ray Mines Division  
Hayden, Arizona 85235  
602 356-7811

November 3, 1980

ARIZONA STATE OFFICE  
BU. LAND MANAGEMENT

NOV 7 1980

7:45 A.M.  
PHOENIX, ARIZONA

File:  
1185  
18980  
24688  
28146  
35473  
59548  
66892  
101235

Bureau of Land Management  
Arizona State Office  
2400 Valley Bank Center  
Phoenix, AZ 85073

**Kennecott**

Gentlemen:

Re: Notification of Change of Corporate Name

Please take note that the corporate name of Kennecott Copper Corporation has been changed to Kennecott Corporation. Accordingly, your records should reflect that Kennecott Corporation is the owner of all unpatented mining and mill site claims on file with your office which are or may have been indexed under the name "Kennecott Copper Corporation" as owner. The BLM serial numbers include, without limitation, the following:

Serial Number

AMC	1186 through AMC	1187
AMC	18980 through AMC	19011
AMC	24688 through AMC	24694
AMC	28146 through AMC	28156
AMC	35473 through AMC	35477
AMC	59548 through AMC	59746
AMC	66892 through AMC	67540
AMC	67544 through AMC	67551
AMC	67553 through AMC	67562
AMC	67596	
AMC	67598 through AMC	67619
AMC	67621 through AMC	67631
AMC	67633 through AMC	67634
AMC	67637 through AMC	67644
AMC	67652	
AMC	67654 through AMC	67751
AMC	67755 through AMC	67776
AMC	67778 through AMC	67811
AMC	67819 through AMC	67861
AMC	67864	
AMC	67866 through AMC	67906
AMC	101235 through AMC	101296

ack  
11-12-80  
RLA

updated 11-12-80 mlg

Bureau of Land Management  
November 3, 1980  
Page 2

ARIZONA STATE OFFICE  
BU. LAND MANAGEMENT

NOV 7 1980

7:45 A.M.  
PHOENIX, ARIZONA

All documents, including affidavits of annual assessment work for the assessment year ending September 1, 1980 and notices of intention to hold, filed with respect to these claims since the date of Kennecott's name change properly reflect the change of corporate name.

Very truly yours,

KENNECOTT CORPORATION



N. A. Gambell  
Technical Services Superintendent  
Ray Mines Division  
Kennecott Minerals Company, a  
division of Kennecott Corporation

NAG/hf

**NOTICE!!**

**These documents have been scanned!**

**Do not place un-scanned documents beneath this notice!**

**Do not remove this notice from this file!**

GPO Jacket No. 560-102  
Print Order 61549  
Rise Business Services, LLC  
Job=AZ15 9/17/2019



Box Number= AZ15249



Claim Begin-End: AMC066892-AMC067906

**4 Annual Filings**



AZ15249-3

AMC066892-AMC066892

1182- 97

RECEIVED  
B.L.M. AZ STATE OFFICE

DEC 01 1983

7:45 A.M.  
PHOENIX, ARIZONA

*bjw*

NOTICE  
OF  
INTENTION TO HOLD

Name of Claims : Ax Nos. 1 through 82 (BLM Serial Nos. 66892 through 66973)

Description : Said mill site claims are located in the east half of section 19 and west half of section 20. Township 3 south, Range 13 east, G. & S.R. B. & M.

Owner : Kennecott

Mailing Address : Hayden, Arizona 85235

The above-named mill site claims are being held by the owner for the purpose of mine waste disposal and/or ore processing plant sites. This document is being filed to comply with Title 43 U.S.C. Section 3833.2-3.

*D. S. Fountain*  
 \_\_\_\_\_  
 D. S. Fountain for  
 KENNECOTT

SUBSCRIBED and sworn to before me this 12 day of August, 1983

My Commission Expires Oct. 6, 1984

*William A. [Signature]*  
 \_\_\_\_\_  
 Notary Public





**Kennecott Minerals Company**

A Division of Kennecott Corporation

Ray Mines Division  
Hayden, Arizona 85235  
602 356-7811

**Kennecott**

November 21, 1983

Bureau of Land Management  
Arizona State Office  
2400 Valley Bank Center  
Phoenix, Arizona 85073

Gentlemen:

*Separated*

Enclosed for filing on behalf of Kennecott Minerals Company pursuant to Section 314 of the Federal Land Policy Management Act of 1976 and Bureau of Land Management Regulations at 43 C.F.R. 3833 are copies of Affidavit of Assessment Work Performed for the assessment year 1982-1983 for claims held in Pinal County, Arizona.

They are true and correct copies of the Affidavits recorded in the Office of the Pinal County Recorder, Arizona, on August 12, 1983, in Docket 1182 at pages 97-138.

Sincerely,

*Donald S. Fountain*

Donald S. Fountain  
Division Geologist

DSF/hf  
Enclosures

RECEIVED  
B.L.M. AZ STATE OFFICE

DEC 01 1983

7:45 A.M.  
PHOENIX, ARIZONA

66

① - <sup>cc</sup> -

1182- 98

743064

66974

RECEIVED  
B.L.M. AZ STATE OFFICE

DEC 01 1983

7:45 A.M.  
PHOENIX, ARIZONA

*bgw*

NOTICE  
OF  
INTENTION TO HOLD

- Name of Claims : Javelina Nos. 1 through 17 (BLM Serial Nos. AMC 66974 through 66990)
- Description : Said mill site claims are located in the west half of section 19 and the east half of section 24. Township 3 south, Range 13 & 14 east, G. & S.R. B. & M.
- Owner : Kennecott
- Mailing Address : Hayden, Arizona 85235


The above-named mill site claims are being held by the owner for the purpose of mine waste disposal and/or ore processing plant sites. This document is being filed to comply with Title 43 U. S. C. Section 3833. 2-3.

*D S Fountain*  
D. S. Fountain for  
KENNECOTT

SUBSCRIBED and sworn to before me this 12 day of August 1983.

My Commission Expires Oct. 6, 1984

*William J. Oakes*  
Notary Public





\*\*\* CERTIFICATE OF RECORDING \*\*\*

STATE OF ARIZONA, COUNTY OF PINAL (SS)  
I HEREBY CERTIFY THAT THE WITHIN INSTRUMENT WAS FILED FOR RECORD IN  
PINAL COUNTY, STATE OF ARIZONA. WITNESS MY HAND AND OFFICIAL SEAL.

NO: 743064

TIME: 1205 30AUG83

PAGES: 001

FEE \$005.00

WILLIAM S. TRUMAN

PINAL COUNTY RECORDER, BY ..... *William S. Truman* ..... DEPUTY

HOLD

FROM: KENNECOTT

TO: JAVELINA 01-1

RECEIVED  
B.I.M. AZ STATE OFFICE

DEC 01 1983

7:45 A.M.  
PHOENIX, ARIZONA



Original Location Notices

<u>Claim</u>	<u>Book or Docket</u>	<u>Page</u>	<u>BLM Serial No.</u> <u>(A MC)</u>
Livingston No. 2	133	196	67365
New Year No. 3	57, Mines	575	67366
New Year No. 4	57, Mines	576	67367
New Year No. 5	57, Mines	577	67368
New Year No. 6	57, Mines	578	67369
New Year No. 7	57, Mines	579	67370
New Year No. 8	57, Mines	580	67371
New Year No. 9	57, Mines	581	67372
Portland No. 5	683	163	67373
Portland No. 6	683	164	67374
Portland No. 7	683	165	67375
Portland No. 8	720	592	67376
Portland No. 9	720	593	67377
Portland No. 10	720	594	67378
Portland No. 11	720	595	67379
Portland No. 12	720	596	67380
Portland No. 13	720	597	67381
Portland No. 14	720	598	67382
Portland No. 15	720	599	67383
Portland No. 16	720	600	67384
Red Bluff	495	504	67406
Red Hills Fraction	487	394	67405
* Red Hills No. 1	129	129	67395
* Red Hills No. 2	129	130	67396
* Red Hills No. 3	129	131	67397
* Red Hills No. 4	129	132	67398
* Red Hills No. 5	129	133	67399
Red Hills No. 6	129	134	67400
Red Hills No. 7	129	135	67401
Red Hills No. 8	133	195	67402
* Red Hills No. 9	129	137	67403
* Red Hills No. 11	129	139	67404
Teapot No. 1	834	692	67385
Teapot No. 2	834	693	67386
Teapot No. 3	834	694	67387
Teapot No. 4	834	695	67388
Teapot No. 5	834	696	67389
Teapot No. 6	834	697	67390
Teapot No. 7	834	698	67391
Teapot No. 8	834	699	67392
Teapot No. 9	834	700	67393
Teapot No. 10	834	701	67394
Teapot No. 11	850	617	1186
Teapot No. 12	850	618	1187

RECEIVED  
B.L.M. AZ STATE OFFICE

DEC 01 1983

7:45 A.M.  
PHOENIX, ARIZONA

<u>Claim</u>	<u>Book or Docket</u>	<u>Page</u>	<u>BLM Serial No. (A MC)</u>	
West No. 1	520	971	67407	
West No. 2	520	972	67408	
West No. 3	529	973	67409	
West No. 4	520	974	67410	
West No. 5	520	975	67411	
West No. 6	520	976	67412	
West No. 7	520	977	67413	
West No. 8	520	978	67414	
West No. 9	520	979	67415	
West No. 10	RECEIVED	520	980	67416
West No. 11	B.I.M. AZ STATE OFFICE	520	981	67417
West No. 12	DEC 01 1983	520	982	67418
West No. 13		520	983	67419
West No. 14		520	984	67420
West No. 15	7:45 A.M.	520	985	67421
West No. 16	PHOENIX, ARIZONA	520	986	67422
West No. 17		520	987	67423
West No. 18		520	988	67424
West No. 19		520	989	67425
West No. 20		520	990	67426
West No. 21		520	991	67427

\* AMENDED LOCATION NOTICES OF CERTAIN AFORESAID CLAIMS

Red Hills No. 1	152	393	67395
Red Hills No. 2	152	394	67396
Red Hills No. 3	152	395	67397
Red Hills No. 4	491	46	67398
Red Hills No. 5	491	47	67399
Red Hills No. 9	132	177	67403
Red Hills No. 11	132	178	67404

*D. S. Fountain*

D. S. Fountain for  
KENNECOTT

SUBSCRIBED and sworn to before me this 12 day of August, 1983.

My Commission Expires Oct. 6, 1984

*William H. [Signature]*  
Notary Public



\*\*\* CERTIFICATE OF RECORDING \*\*\*

STATE OF ARIZONA, COUNTY OF PINAL (SS)  
I HEREBY CERTIFY THAT THE WITHIN INSTRUMENT WAS FILED FOR RECORD IN  
PINAL COUNTY, STATE OF ARIZONA. WITNESS MY HAND AND OFFICIAL SEAL.

NO: 743069                      TIME: 1205 30AUG83                      PAGES: 003                      FEE \$005.00

WILLIAM S. TRUMAN  
PINAL COUNTY RECORDER, BY ..... *William S. Truman* ..... DEPUTY

LABOR                                      FROM: KENNECOTT                                      TO: LIVINGSTON 02

RECEIVED  
B.L.M. AZ STATE OFFICE  
DEC 01 1983

7:45 A.M.  
PHOENIX, ARIZONA



Original Location Notices

<u>Claim</u>	<u>Book or Docket</u>	<u>Page</u>	<u>BLM Serial No. (A MC)</u>
Blue Hills No. 1	280	374	67428
Blue Hills No. 2	280	375	67429
Blue Hills No. 3	280	376	67430
Blue Hills No. 4	280	377	67431
Blue Hills No. 5	280	378	67432
Blue Hills No. 6	280	379	67433
Blue Hills No. 7	280	380	67434
Blue Hills No. 8	280	381	67435
Blue Hills No. 9	280	382	67436
Blue Hills No. 10	280	383	67437
Blue Hills No. 11	280	384	67438
Blue Hills No. 12	280	385	67439
* Bur No. 20	719	628	67268
* Bur No. 22	719	630	67269
* Bur No. 24	719	632	67271
* Bur No. 25	719	633	67272
* Bur No. 26	719	634	67273
* Bur No. 27	719	635	67274
* Bur No. 28	719	636	67275
* Bur No. 29	719	637	67276
* Bur No. 30	719	638	67277
* Bur No. 31	719	639	67278
* Bur No. 32	719	640	67279
* Bur No. 33	719	641	67280
* Bur No. 34	719	642	67281
* Bur No. 35	719	643	67282
* Bur No. 36	719	644	67283
* Bur No. 37	719	645	67284
* Bur No. 38	719	646	67285
* Bur No. 39	719	647	67286
* Bur No. 40	719	648	67287
* Bur No. 41	719	649	67288
* Bur No. 62	719	668	67307
* Bur No. 63	719	669	67308
* Bur No. 64	719	670	67309
* Bur No. 65	719	671	67310
* Bur No. 66	719	672	67311
* Bur No. 67	719	673	67312
* Bur No. 68	719	674	67313
* Bur No. 69	719	675	67314
* Bur No. 71	719	677	67315
* Bur No. 73	719	679	67316
* Bur No. 75	719	681	67317
* Bur No. 77	719	683	67318
* Bur No. 79	719	685	67319
* Bur No. 81	719	687	67320
* Bur No. 83	719	689	67321

RECEIVED  
 B.L.M. AZ STATE OFFICE  
 DEC 01 1983  
 7:45 A.M.  
 PHOENIX, ARIZONA



1182-131

Original Location Notices

<u>Claim</u>	<u>Book or Docket</u>	<u>Page</u>	<u>BLM Serial No.</u> <u>(A MC)</u>
Good Luck	48, Mines	475	67348 ✓
Hope	48, Mines	476	67347 ✓
Pat No. 1	1076	304	138158 ✓
Pat No. 2	1076	306	138159 ✓
Pat No. 3	1076	308	138160 ✓
Pat No. 4	1076	310	138161 ✓
Ray No. 2	545	102	67441
Ray No. 4	545	104	67443
Ray No. 5	545	105	67444
Ray No. 6	545	106	67445
Ray No. 7	545	107	67446
Ray No. 8	545	108	67447
Ray No. 9	545	109	67448
Ray No. 10	545	110	67449
Ray No. 11	545	111	67450
Ray No. 12	545	112	67451
Ray No. 13	545	113	67452
Ray No. 14	545	114	67453
Ray No. 15	552	367	67454
Ray No. 16	545	116	67455
Ray No. 17	545	117	67456
Ray No. 18	545	118	67457
Ray No. 20	545	120	67459 ✓
Ray No. 21	545	121	67460 ✓
Ray No. 22	552	381	67461 ✓
Ray No. 23	545	122	67462 ✓
Ray No. 24	552	382	67463 ✓
Ray No. 25	545	123	67464 ✓
Ray No. 26	552	383	67465 ✓
Ray No. 27	545	124	67466 ✓
Ray No. 28	552	384	67467 ✓
Ray No. 29	545	125	67468 ✓
Ray No. 30	552	385	67469 ✓
Ray No. 31	552	386	67470 ✓
Ray No. 32	552	387	67471 ✓
Ray No. 33	552	388	67472 ✓
Ray No. 34	552	389	67473 ✓
Ray No. 35	545	126	67474 ✓
Ray No. 36	545	127	67475 ✓
Ray No. 37	545	128	67476 ✓
Ray No. 38	545	129	67477 ✓
Ray No. 39	545	130	67478 ✓
Ray No. 40	545	131	67479 ✓
Ray No. 41	545	132	67480 ✓
Ray No. 42	545	133	67481 ✓
Ray No. 43	552	390	67482 ✓
Ray No. 44	552	391	67483 ✓

RECEIVED  
B.L.M. AZ STATE OFFICE

DEC 01 1983

7:45 A.M.  
PHOENIX, ARIZONA



Original Location Notices

<u>Claim</u>	<u>Book or Docket</u>	<u>Page</u>	<u>BLM Serial No. (A MC)</u>
Ray No. 45	552	392	67484
Ray No. 46	552	393	67485
Ray No. 47	552	394	67486
Ray No. 48	552	395	67487
Ray No. 49	546	444	67488
Ray No. 50	546	445	67489
Ray No. 51	546	446	67490
Ray No. 52	546	447	67491
Ray No. 53	546	448	67492
Ray No. 54	546	449	67493
Ray No. 55	546	450	67494
Ray No. 56	546	451	67495
Ray No. 57	546	452	67496
Ray No. 58	546	453	67497
Ray No. 59	546	454	67498
Ray No. 60	552	396	67499
Ray No. 61	548	185	67500
Ray No. 62	548	186	67501
Ray No. 63	548	187	67502
Ray No. 64	548	188	67503
Ray No. 65	548	189	67504
Ray No. 66	548	190	67505
Ray No. 67	548	191	67506
Ray No. 68	548	192	67507
Ray No. 69	548	193	67508
Ray No. 70	548	194	67509
Ray No. 71	548	195	67510
Ray No. 72	548	196	67511
Ray No. 73	548	370	67512
Ray No. 74	552	371	67513
Ray No. 75	552	372	67514
Ray No. 76	552	373	67515
Ray No. 77	552	374	67516
Ray No. 78	552	375	67517
Ray No. 79	552	376	67518
Ray No. 80	552	377	67519
Ray No. 81	552	378	67520
Ray No. 82	552	379	67521
Ray No. 83	552	380	67522
Ray No. 84	758	967	67523
Ray No. 85	758	968	67524
Ray No. 86	758	969	67525
Ray No. 87	758	970	67526
Ray No. 88	758	971	67527
Ray No. 89	758	972	67528
Ray No. 90	758	973	67529

RECEIVED  
 B.L.M. AZ STATE OFFICE  
 DEC 01 1983  
 7:45 A.M.  
 PHOENIX, ARIZONA

130

1182-13

Original Location Notices

<u>Claim</u>	<u>Book or Docket</u>	<u>Page</u>	<u>BLM Serial No.</u> <u>(A MC)</u>
Ray No. 91	758	974	67530
Ray No. 92	758	975	67531
Ray No. 93	758	976	67532
Ray No. 94	758	977	67533
Ray No. 95	758	978	67534
Ray No. 96	758	979	67535
Ray No. 97	758	980	67536
Ray No. 98	785	779	67537
Ray No. 99	785	780	67538
Ray No. 100	785	781	67539
Ray No. 101	785	782	67540
Ray Southern 1	47, Mines	462	67181
Ray Southern 5	47, Mines	463	67182
Ray Southern 6	47, Mines	464	67183
Ray Southern 7	47, Mines	465	67184
Ray Southern 8	47, Mines	466	67185
Ray Southern 9	47, Mines	467	67186
Ray Southern 10	47, Mines	468	67187
* Ray Southern 11	47, Mines	470	67188
Ray Southern 12	47, Mines	470	67189
Ray Southern 13	52, Mines	100	67190
Ray Southern 14	52, Mines	101	67191
Ray Southern 15	52, Mines	101	67192
Ray Southern 16	55, Mines	355	67193
Ray Southern 16-A	56, Mines	526	67194
Ray Southern 17	56, Mines	527	67195
* Ray Southern 39	155	134	67196
* Ray Southern 40	155	86	67197
* Ray Southern 41	155	87	67198
* Ray Southern 42	158	88	67199
Southern No. 1	297	230	67173
Southern No. 2	297	231	67174
Southern No. 3	297	232	67175
Southern No. 4	297	233	67176
Southern No. 5	297	234	67177
Southern No. 6	297	235	67178
Southern No. 7	334	532	67179
Southern No. 8	334	533	67180

RECEIVED  
B.L.M. AZ STATE OFFICE

DEC 01 1983

7:45 A.M.  
PHOENIX, ARIZONA

Original Location Notices

<u>Claim</u>	<u>Docket</u>	<u>Page</u>	<u>BLM Serial No. (A MC)</u>
RMD No. 39	1083	493	141524
RMD No. 40	1083	495	141525
RMD No. 41	1083	497	141526
RMD No. 42	1083	499	141527
RMD No. 43	1083	501	141528
RMD No. 44	1083	503	141529
RMD No. 45	1083	505	141530
RMD No. 46	1083	507	141531
RMD No. 47	1083	509	141532
RMD No. 48	1083	511	141533
RMD No. 49	1083	513	141534
RMD No. 50	1083	515	141535
RMD No. 51	1083	517	141536
RMD No. 52	1083	519	141537
RMD No. 53	1083	521	141538
RMD No. 54	1083	523	141539
RMD No. 55	1083	525	141540
RMD No. 56	1083	527	141541
RMD No. 57	1083	529	141542
RMD No. 58	1083	531	141543
RMD No. 59	1083	533	141544
RMD No. 60	1083	535	141545
RMD No. 61	1083	537	141546
RMD No. 62	1083	539	141547
RMD No. 63	1083	541	141548
RMD No. 64	1083	543	141549
RMD No. 65	1083	545	141550
RMD No. 66	1083	547	141551
RMD No. 67	1083	549	141552
RMD No. 68	1083	551	141553
RMD No. 69	1083	553	141554
RMD No. 70	1083	555	141555
RMD No. 137	1083	689	141622
RMD No. 138	1083	691	141623

RECEIVED  
B.I.M. AZ STATE OFFICE

DEC 01 1983

7:45 A.M.  
PHOENIX, ARIZONA

(\*) AMENDED LOCATION NOTICES OF CERTAIN AFORESAID CLAIMS

<u>Claim</u>	<u>Book or Docket</u>	<u>Page</u>	<u>BLM Serial No.</u> <u>(A MC)</u>
Bur No. 20	974	263	67268 ✓
Bur No. 22	974	265	67269
Bur No. 24	974	269	67271
Bur No. 25	974	721	67272
Bur No. 26	974	273	67273
Bur No. 27	974	275	67274
Bur No. 28	974	277	67275
Bur No. 29	974	279	67276
Bur No. 30	974	281	67277
Bur No. 31	974	283	67278
Bur No. 32	974	285	67279
Bur No. 33	974	287	67280
Bur No. 34	974	289	67281
Bur No. 35	974	291	67282
Bur No. 36	974	293	67283
Bur No. 37	974	295	67284
Bur No. 38	974	297	67285
Bur No. 39	974	299	67286
Bur No. 40	974	301	67287
Bur No. 62	974	341	67307
Bur No. 63	974	343	67308
Bur No. 64	974	345	67309
Bur No. 65	974	347	67310
Bur No. 66	974	349	67311
Bur No. 67	974	351	67312
Bur No. 68	974	353	67313
Bur No. 69	974	355	67314
Bur No. 71	974	356	67315
Bur No. 73	974	359	67316
Bur No. 75	974	361	67317
Bur No. 77	974	363	67318
Bur No. 79	974	365	67319
Bur No. 81	974	367	67320
Bur No. 83	974	369	67321
Bur No. 86	974	371	67322
Bur No. 87	974	373	67323
Bur No. 88	974	375	67324
Bur No. 89	974	377	67325
Bur No. 90	974	379	67326
Bur No. 91	974	381	67327
Bur No. 92	974	383	67328
Bur No. 93	974	385	67329
Bur No. 94	974	387	67330
Bur No. 95	974	389	67331
Ray Southern No. 11	297	236	67189 ✓
Ray Southern No. 39	360	522	67196
Ray Southern No. 40	360	523	67197
Ray Southern No. 41	360	524	67198 ✓
Ray Southern No. 42	360	525	67199

*or previous page*

RECEIVED  
B.L.M. AZ STATE OFFICE

DEC 01 1983

7:45 A.M.  
PHOENIX, ARIZONA

RECEIVED  
B.I.M. AZ STATE OFFICE  
DEC 01 1983  
7:45 A.M.  
PHOENIX, ARIZONA

D. S. Fountain  
D/S. Fountain  
KENNECOTT

SUBSCRIBED and sworn to before me this 12 day of August, 1983.

My Commission Expires Oct. 6, 1984

William H. Wata  
Notary Public

\*\*\* CERTIFICATE OF RECORDING \*\*\*

STATE OF ARIZONA, COUNTY OF PINAL (SS)  
I HEREBY CERTIFY THAT THE WITHIN INSTRUMENT WAS FILED FOR RECORD IN  
PINAL COUNTY, STATE OF ARIZONA. WITNESS MY HAND AND OFFICIAL SEAL.

NO: 743071      TIME: 1205 30AUG83      PAGES: 008      FEE \$008.00

WILLIAM S. TRUMAN  
PINAL COUNTY RECORDER, BY ..... DEPUTY

LABOR      FROM: KENNECOTT      TO: BLUE HILLS 01



ORIGINAL LOCATION NOTICES

<u>Claim</u>	<u>Docket</u>	<u>Page</u>	<u>BLM Serial No. (A MC)</u>
Ace No. 1	324	236	101235
Ace No. 2	324	238	101236
Ace No. 3	324	240	101237
Ace No. 4	324	242	<del>101238</del>
Senorbac No. 17	44	426	67544
Senorbac No. 18	44	427	67545
Senorbac No. 19	44	428	67546
Senorbac No. 20	44	429	67547
Senorbac No. 21	44	430	67548
Senorbac No. 22	44	431	67549
Senorbac No. 23	44	432	67550
Senorbac No. 24	44	433	<u>67551</u>
Senorbac No. 26	44	435	67553
Senorbac No. 27	44	436	67554
Senorbac No. 28	44	437	67555
Senorbac No. 29	44	438	67556
Senorbac No. 30	44	439	67557
Senorbac No. 31	44	440	67558
Senorbac No. 32	44	441	67559
Senorbac No. 34	44	442	67560
Senorbac No. 35	44	443	67561
Senorbac No. 36	44	444	67562

RECEIVED  
B.L.M. AZ STATE OFFICE  
DEC 01 1983  
7:45 A.M.  
PHOENIX, ARIZONA

D. S. Fountain  
D. S. Fountain for  
KENNECOTT

SUBSCRIBED and sworn to before me this 12 day of August, 1983.

My Commission Expires Oct. 6, 1984

William H. [Signature]  
Notary Public

373  
67/

**Kennecott Minerals Company**

A Division of Kennecott Corporation

Ray Mines Division  
Hayden, Arizona 85235  
602 356-7811

November 21, 1983

**Kennecott**

Bureau of Land Management  
Arizona State Office  
2400 Valley Bank Center  
Phoenix, Arizona 85073

Gentlemen:

*Separated*

Enclosed for filing on behalf of Kennecott Minerals Company pursuant to Section 314 of the Federal Land Policy Management Act of 1976 and Bureau of Land Management Regulations at 43 C.F.R. 3833 are copies of Affidavit of Assessment Work Performed for the assessment year 1982-1983 for claims held in Graham County, Arizona.

They are true and correct copies of the Affidavits recorded in the Office of the Graham County Recorder, Arizona, on August 16, 1983, in Docket 358 at pages 728-744.

Sincerely,

*Donald S. Fountain*

Donald S. Fountain  
Division Geologist

DSF/hf  
Enclosures

RECEIVED  
B.L.M. AZ STATE OFFICE  
DEC 01 1983  
7:45 A.M.  
PHOENIX, ARIZONA





<u>Claim</u>	<u>Book or Docket</u>	<u>Page</u>	<u>BLM Serial No. (A MC)</u>
Ace No. 19	324	272	101253
Ace No. 20	324	274	101254
Ace No. 21	324	276	101255
Ace No. 22	324	278	101256
Ace No. 23	324	280	101257
Ace No. 24	324	282	101258
Ace No. 25	324	284	101259
Ace No. 26	324	286	101260
Ace No. 27	324	288	101261
Ace No. 28	324	290	101262
Ace No. 29	324	292	101263
Ace No. 30	324	294	101264
Ace No. 31	324	296	101265
Ace No. 32	324	298	101266
Ace No. 33	324	300	101267
Ace No. 34	324	302	101268
Ace No. 35	324	304	101269
Ace No. 36	324	306	101270
Ace No. 37	324	308	101271
Ace No. 38	324	310	101272
Ace No. 39	324	312	101273
Ace No. 40	324	314	101274
Ace No. 41	324	316	101275
Ace No. 42	324	318	101276
Ace No. 43	324	320	101277
Ace No. 44	324	322	101278
Ace No. 45	324	324	101279
Ace No. 46	324	326	101280
Ace No. 47	324	328	101281
Ace No. 48	324	330	101282
Ace No. 49	324	332	101283
Ace No. 50	324	334	101284
Ace No. 51	324	336	101285
Ace No. 52	324	338	101286
Ace No. 53	324	340	101287
Ace No. 54	324	342	101288
Ace No. 55	324	344	101289
Ace No. 56	324	346	101290
Ace No. 57	324	348	101291
Ace No. 58	324	350	101292
Ace No. 59	324	352	101293
Ace No. 60	324	354	101294
Ace No. 61	324	356	101295
Ace No. 62	324	358	101296
* A-1	41	242	67596
* Burgermeister	45	7	67597

RECEIVED  
 B.L.M. AZ STATE OFFICE  
 DEC 01 1983  
 7:45 A.M.  
 PHOENIX, ARIZONA

<u>Claim</u>	<u>Book or Docket</u>	<u>Page</u>	<u>BLM Serial No. (A MC)</u>
Bush No. 15	53	369	67598
Bush No. 16	53	370	67599
Bush No. 17	53	371	67600
Bush No. 18	53	372	67601
Bush No. 19	53	373	67602
Bush No. 20	53	374	67603
Bush No. 21	53	375	67604
Bush No. 22	53	376	67605
Bush No. 23	53	377	67606
Bush No. 24	53	378	67607
Bush No. 25	53	379	67608
Bush No. 26	53	380	67609
Bush No. 27	53	381	67610
Bush No. 28	53	382	67611
Bush No. 29	53	383	67612
Bush No. 30	53	384	67613
Bush No. 31	53	385	67614
Bush No. 32	53	386	67615
Bush No. 33	53	387	67616
Bush No. 34	53	388	67617
Bush No. 35	53	389	67618
Bush No. 36	53	390	67619
Consolidated Metals No. 6	31, Mines	583	67621
Consolidated Metals No. 7	31, Mines	584	67622
Consolidated Metals No. 8	31, Mines	585	67623
Consolidated Metals No. 9	31, Mines	586	67624
Consolidated Metals No. 10	31, Mines	587	67625
* Consolidated Metals No. 11	31, Mines	588	67626
Consolidated Metals No. 12	31, Mines	589	67627
Consolidated Metals No. 15	31, Mines	592	67628
Consolidated Metals No. 16	31, Mines	593	67629
Consolidated Metals No. 17	31, Mines	594	67630
Consolidated Metals No. 18	31, Mines	595	67631
* Consolidated Metals No. 20	31, Mines	597	67633
Coors	41	241	67634
Griesdieck	45	5	67637
* Ironwood	45	6	67638
* Ithaca No. 9	Notice not filed before amendment		67639
* Ithaca No. 12	41	237	67640
Ithaca No. 15	41	236	67641
* Ithaca No. 20	41	235	67642
Knob Hill No. 20	42	63	67643
Knob Hill No. 22	42	65	67644
Lulubelle	40	266	67652
Mesquite	24, Mines	308	67654
Pabst	41	240	67655
Schlitz	41	246	67656

RECEIVED  
 B.L.M. AZ STATE OFFICE  
 DEC 01 1983  
 7:45 A.M.  
 PHOENIX, ARIZONA

\*AMENDED LOCATION NOTICES OF CERTAIN AFORESAID CLAIMS

<u>Claim</u>	<u>Book or Docket</u>	<u>Page</u>	<u>BLM Serial N (A MC)</u>
A-1	83	132	67596
Burgermeister	83	135	67597
Consolidated Metals No. 11	87	314	67626
Consolidated Metals No. 20	81	458	67633
Ironwood	87	303	67638
Ithaca No. 9	42	130	67639
Ithaca No. 12	42	133	67640
Ithaca No. 20	81	474	67642

*in previous  
pages*

RECEIVED  
B.L.M. AZ STATE OFFICE  
DEC 01 1983  
7:45 A.M.  
PHOENIX, ARIZONA

D. S. Fountain  
D. S. Fountain for  
KENNECOTT

SUBSCRIBED and sworn to before me this 12 day of August 1983

My Commission Expires Oct. 6, 1984

William H. Baker  
Notary Public





ORIGINAL LOCATION NOTICES

<u>Claim</u>	<u>Docket</u>	<u>Page</u>	<u>BLM Serial No.</u> <u>(A MC)</u>
Ace No. 16	324	266	101250
Ace No. 17	324	268	101251
Ace No. 18	324	270	101252
Alpha No. 61	46	22	67829
Alpha No. 62	46	23	67830
Alpha No. 63	46	24	67831
Alpha No. 64	46	25	67832
Alpha No. 65	46	26	67833
Alpha No. 66	46	27	67834
Alpha No. 67	46	28	67835
* Alpha No. 68	46	29	67836
Alpha No. 69	46	30	67837
Alpha No. 70	46	31	67838
Alpha No. 71	46	32	67839
Alpha No. 72	46	33	67840
Alpha No. 73	46	34	67841
Alpha No. 74	46	35	67842
Alpha No. 76	46	37	67843
Beta No. 61	45	542	67844
Beta No. 62	45	543	67845
Beta No. 63	45	544	67846
Beta No. 64	45	545	67847
Beta No. 65	45	546	67848
Beta No. 66	45	547	67849
Beta No. 67	45	548	67850
Beta No. 68	45	549	67851
Beta No. 69	45	550	67852
Beta No. 70	45	551	67853
Beta No. 71	45	552	67854
Beta No. 72	45	553	67855
Beta No. 73	45	554	67856
Beta No. 74	45	555	67857
Beta No. 75	45	556	67858
Beta No. 76	45	557	67859
Beta No. 77	45	558	67860
Beta No. 78	45	559	67861
Beta No. 81	46	338	<del>67864</del>
Beta No. 83	46	340	67866
Beta No. 84	46	341	67867
* Beta No. 85	46	342	67868
* Beta No. 86	46	343	67869
Beta No. 87	51	474	67870
* Beta No. 88	51	475	67871
Beta No. 89	46	346	67872
Beta No. 90	46	347	67873

RECEIVED  
B.L.M. AZ STATE OFFICE  
DEC 01 1983  
7:45 A.M.  
PHOENIX, ARIZONA

Original Location Notices

<u>Claim</u>	<u>Docket</u>	<u>Page</u>	<u>BLM Serial No. (A MC)</u>
Beta No. 92	46	349	67874
Beta No. 93	51	476	67875
* Beta No. 94	51	477	67876
* Gamma No. 63	45	470	67877
Gamma No. 65	45	472	67878
Gamma No. 66	45	473	67879
Gamma No. 67	45	474	67880
Gamma No. 68	45	475	67881
Gamma No. 69	45	476	67882
Gamma No. 70	45	477	67883
Gamma No. 71	51	454	67884
Gamma No. 72	51	455	67885
Gamma No. 73	45	480	67886
Gamma No. 74	45	481	67887
Gamma No. 83	51	458	67888
Gamma No. 85	51	460	67889
Gamma No. 87	51	461	67890
Gamma No. 89	51	462	67891
* Gamma No. 91	51	463	67892
Jinks No. 3	50	124	67893
Jinks No. 4	50	125	67894
Jinks No. 5	50	126	67895
Jinks No. 6	50	127	67896
* Jinks No. 22	50	143	67897
* Jinks No. 23	50	144	67898
Jinks No. 24	50	145	67899
* Jinks No. 25	50	146	67900
Jinks No. 26	50	147	67901
* Jinks No. 27	50	148	67902
Juanita	40	334	67903
Round Ridge No. 1	40	382	67904
Round Ridge No. 2	40	383	67905
Round Ridge No. 3	40	384	67906

RECEIVED  
B.L.M. AZ STATE OFFICE

DEC 01 1983

7:45 A.M.  
PHOENIX, ARIZONA

\*AMENDED LOCATION NOTICES OF CERTAIN AFORESAID CLAIMS

Alpha No. 68	83	136	67836
Beta No. 85	83	342	67868
Beta No. 86	83	139	67869
Beta No. 88	81	460	67871
Beta No. 94	81	461	67876
Gamma No. 63	47	519	67877
Gamma No. 91	81	464	67893
Jinks No. 22	81	466	67897
Jinks No. 23	81	467	67898
Jinks No. 25	51	471	67900
Jinks No. 27	83	126	67902

*Used previously*

*D. S. Fountain*

D. S. Fountain for  
KENNECOTT

SUBSCRIBED and sworn to before me this 12 day of August 1983.

My Commission Expires Oct. 6, 1984  
My Commission Expires Oct. 6, 1984

*William H. O'Neil*

Notary Public



RECEIVED  
B.L.M. AZ STATE OFFICE

DEC 01 1983

7:45 A.M.  
PHOENIX, ARIZONA





<u>Claim</u>	<u>Docket</u>	<u>Page</u>	<u>BLM Serial No.</u> <u>(A MC)</u>
Ace No. 5	324	244	101239
Ace No. 6	324	246	101240
Ace No. 7	324	248	101241
Ace No. 8	324	250	101242
Ace No. 9	324	252	101243
Ace No. 10	324	254	101244
Ace No. 11	324	256	101245
Ace No. 12	324	258	101246
Ace No. 13	324	260	101247
Ace No. 14	324	262	101248
Ace No. 15	324	264	101249
Delta No. 54	47	574	67738
Delta No. 55	51	469	67739
Delta No. 56	51	470	67740
Delta No. 57	46	185	67741
Delta No. 58	46	186	67742
Delta No. 59	46	187	67743
Delta No. 60	46	188	67744
Delta No. 61	46	189	67745
Delta No. 62	46	190	67746
Delta No. 63	51	468	67747
Delta No. 65	51	466	67748
Delta No. 67	51	467	67749
Epsilon No. 51	51	38	67750
Epsilon No. 52	51	39	67751
Garoga No. 4	46	73	67755
Garoga No. 5	46	72	67756
Garoga No. 6	46	71	67757
Garoga No. 7	46	70	67758
Garoga No. 8	46	69	67759
Garoga No. 9	46	68	67760
Garoga No. 10	46	67	67761
Garoga No. 11	46	66	67762
Garoga No. 12	46	65	67763
Garoga No. 13	46	64	67764
Garoga No. 14	46	63	67765
Garoga No. 15	46	62	67766
Garoga No. 16	46	61	67767
Garoga No. 17	46	60	67768
Garoga No. 18	46	59	67769
Garoga No. 19	46	58	67770
Garoga No. 20	46	57	67771
Garoga No. 21	46	56	67772
Garoga No. 22	46	55	67773
Garoga No. 23	46	54	67774
Garoga No. 24	46	53	67775
Garoga No. 25	46	52	67776

RECEIVED  
 B.L.M. AZ STATE OFFICE  
 DEC 01 1983  
 7:45 A.M.  
 PHOENIX, ARIZONA

Original Location Notices

<u>Claim</u>	<u>Docket</u>	<u>Page</u>	<u>BLM Serial No.</u> <u>(A MC)</u>
* Jinks No. 36	50	157	67778
* Jinks No. 37	50	158	67779
Oso Ensenada No. 3	45	323	67780
Oso Ensenada No. 4	45	324	67781
Oso Ensenada No. 5	45	325	67782
Oso Ensenada No. 6	45	326	67783
Oso Ensenada No. 7	45	327	67784
Oso Ensenada No. 8	45	328	67785
Oso Ensenada No. 9	45	329	67786
Oso Ensenada No. 10	45	330	67787
Oso Ensenada No. 11	45	331	67788
Oso Ensenada No. 12	45	332	67789
Oso Ensenada No. 13	45	333	67790
Oso Ensenada No. 14	45	334	67791
Oso Ensenada No. 15	45	335	67792
Oso Ensenada No. 16	45	336	67793
Pond No. 1	45	303	67794
Pond No. 2	45	304	67795
Pond No. 3	45	305	67796
Pond No. 4	45	306	67797
Pond No. 5	45	307	67798
Pond No. 6	45	308	67799
Pond No. 7	45	309	67800
Pond No. 8	45	310	67801
Pond No. 9	45	311	67802
Pond No. 10	45	312	67803
Pond No. 11	45	313	67804
Pond No. 12	45	314	67805
Pond No. 13	45	315	67806
Pond No. 14	45	316	67807
Pond No. 15	45	317	67808
Pond No. 16	45	318	67809
Pond No. 17	45	319	67810
Pond No. 18	45	320	67811
Scalper No. 7	40	343	67819
Scalper No. 8	40	344	67820
Scalper No. 9	40	345	67821
Scalper No. 10	40	346	67822
Scalper No. 11	40	347	67823
Scalper No. 12	40	348	67824
Scalper No. 13	40	349	67825
Scalper No. 14	40	350	67826
Scalper No. 15	40	351	67827
Scalper No. 16	40	352	67828

RECEIVED  
B.L.M. AZ STATE OFFICE  
DEC 01 1983  
7:45 A.M.  
PHOENIX, ARIZONA

\*AMENDED LOCATION NOTICES OF CERTAIN AFORESAID CLAIMS

<u>Claim</u>	<u>Docket</u>	<u>Page</u>	<u>BLM Serial No. (A MC)</u>
Jinks No. 36	81	469	67778
Jinks No. 37	83	128	67779

RECEIVED  
 B.L.M. AZ STATE OFFICE  
 DEC 01 1983  
 7:45 A.M.  
 PHOENIX, ARIZONA

*D S Fountain*

D. S. Fountain for  
 KENNECOTT

SUBSCRIBED and sworn to before me this 12 day of August, 1983

My Commission Expires Oct. 6, 1984

*William H. Octon*

Notary Public



DOCKET 358 PAGE 741



ORIGINAL LOCATION NOTICES

<u>Claim</u>	<u>Book or Docket</u>	<u>Page</u>	<u>BLM Serial No. (A MC)</u>
* Chilito No. 1	47, Mines	577	66991
* Chilito No. 2	47, Mines	580	66992
* Cobre Verde No. 8 (Chilito No. 3)	41, Mines	464	66993
* Chilito No. 4	47, Mines	578	66994
Chilito No. 41	225	170	66995

\*AMENDED LOCATION NOTICES OF CERTAIN AFORESAID CLAIMS

Chilito No. 1	225	136	66991
Chilito No. 2	225	137	66992
Chilito No. 3 (Cobre Verde No. 8) 42, Mines		244	66993
Chilito No. 3	224	334	
Chilito No. 3	225	138	
Chilito No. 4	225	139	66994

*D. S. Fountain*

D. S. Fountain, for  
KENNECOTT

SUBSCRIBED and sworn to before me this 12 day of AUGUST, 1983.

My Commission Expires Oct. 6, 1984

*William H. Outen*  
Notary Public

RECEIVED  
B.L.M. AZ STATE OFFICE

DEC 01 1983

7:45 A.M.  
PHOENIX, ARIZONA



ORIGINAL LOCATION NOTICES

<u>Claim</u>	<u>Book or Docket</u>	<u>Page</u>	<u>BLM Serial No. (A MC)</u>
* Chilito No. 6	47, Mines	581	66996
* Chilito No. 7	47, Mines	582	66997
* Chilito No. 8	47, Mines	583	66998
* Copper Glance No. 1 (Chilito 12)	41, Mines	464	66999
* Copper Glance No. 2 (Chilito 13)	41, Mines	465	67000
* Two Bridges (Chilito 14)	47, Mines	559	67001
* Evener (Chilito 15)	47, Mines	560	67002
* Copper Glance No. 7 (Chilito 19)	41, Mines	466	67003
* Chilena No. 3 (Chilito 29)	47, Mines	556	67004
* Chilena No. 4 (Chilito 30)	47, Mines	557	67005
* Chilena No. 5 (Chilito 32)	47, Mines	558	67006
* Chilena No. 2 (Chilito 33)	47, Mines	555	67007
Chilito No. 42	238	465	67008
Ethel	41, Mines	12	67009
Spring	47, Mines	121	67010
Drusilla	47, Mines	93	67011
Fanny	47, Mines	94	67012

\*AMENDED LOCATION NOTICES OF CERTAIN AFORESAID CLAIMS

Chilito No. 6	42, Mines	225	140	66996
Chilito No. 7	42, Mines	225	141	66997
Chilito No. 8		225	142	66998
Chilito No. 12	42, Mines		246	66999
Chilito No. 12		225	145	
Chilito No. 13	42, Mines		247	67000
Chilito No. 13		225	146	
Chilito No. 14	42, Mines		248	67001
Chilito No. 14		225	147	
Chilito No. 15	42, Mines		249	67002
Chilito No. 15			225	148
Chilito No. 19	42, Mines		250	67003
Chilito No. 19		225	149	
Chilito No. 29	42, Mines		260	67004
Chilito No. 29		225	159	
Chilito No. 30	42, Mines		261	67005
Chilito No. 30		225	160	
Chilito No. 32	42, Mines		262	67006
Chilito No. 32		225	161	
Chilito No. 33	42, Mines		263	67007
Chilito No. 33		225	162	

RECEIVED

B.L.M. AZ STATE OFFICE

DEC 01 1983

7:45 A.M.  
PHOENIX, ARIZONA



D. S. Fountain  
D. S. Fountain  
KENNECOTT

SUBSCRIBED and sworn to before me this 12 day of AUGUST, 1983

My Commission Expires Oct. 6, 1984

William A. Carter  
Notary Public

RECEIVED  
B.L.M. AZ STATE OFFICE

DEC 01 1983

7:45 A.M.  
PHOENIX, ARIZONA

152  
1. 10. 80  
C

498792

STATE OF ARIZONA, County of Gila, ss;  
I do hereby certify that the within instrument was filed and recorded at request of D. S. Fountain

Date Aug. 30, 1983 Time 10:40 A. M., Docket 594 Official Records Page s. 426 & 427  
Records of Gila County, Arizona.

WITNESS my hand and official seal the day and year first above written.

D. S. Fountain  
Kennecott

MARY V. DE PAOLI, County Recorder  
INDEXED  
MICROFILMED By *Eva Rogers* Deputy.  
PAGED  
COMPARED

AFFIDAVIT OF LABOR PERFORMED  
AND IMPROVEMENTS MADE

RECEIVED  
B.L.M. AZ STATE OFFICE  
DEC 01 1983  
7:45 A.M.  
PHOENIX, ARIZONA

STATE OF ARIZONA )  
                              ) ss  
COUNTY OF PINAL )

D. S. Fountain, acting for Kennecott, claimant, being first duly sworn, deposes and says that he is a citizen of the United States, more than eighteen years of age and resides in Queen Valley in Pinal County, State of Arizona, and is personally acquainted with the claims listed below;

that the required annual work and/or improvements have been completed for the benefit of, and for the purpose of holding the claims listed below, situated in the Banner Mining District, Gila County, Arizona;

that the said mining claims are all contiguous and are consolidated into one group for common exploration and development;

that between the 1st day of January, A.D., 1983 and the 31st day of January, A.D., 1983, at least eight hundred dollars (\$800) worth of work and improvements were done and performed on said claims. Such work and improvements were made by and at the expense of Kennecott, owner of said claims, for the purpose of complying with the laws of the United States pertaining to annual assessment work, and consisted of drilling diamond drill hole No. KC-37 from a depth of 650 feet to a depth os 660 feet.

The Boyles Bros. Drilling Company, contractor, was employed by said owner and performed the above work.

The location notices of the following claims are located within Section 27, Township 4 South, Range 15 East, G. & S. R. B. & M.

ORIGINAL LOCATION NOTICES

<u>Claim</u>	<u>Book or Docket</u>	<u>Page</u>	<u>BLM Serial No. (A MC)</u>
Black Eagle No. 1	49, Mines	550	67014
Black Eagle No. 2	49, Mines	550	67015
Black Eagle No. 3	49, Mines	551	67016
Black Eagle No. 4	49, Mines	551	67017
Black Eagle No. 5	49, Mines	551	67018
Black Eagle No. 6	49, Mines	552	67019
* Fraction No. 6		160	67020
* Chilito No. 9	47, Mines	586	67013

\* AMENDED LOCATION NOTICES OF CERTAIN AFORESAID CLAIMS

Fraction No. 6	226	538	67020
Fraction No. 6	250	456	67020
Chilito No. 9	224	335	67013
Chilito No. 9	225	143	67013

*D. S. Fountain*

D. S. Fountain for  
KENNECOTT

SUBSCRIBED and sworn to before me this 17 day of August, 1983.

My Commission Expires Oct. 6, 1984

*William H. Carter*  
Notary Public

RECEIVED  
B.L.M. AZ STATE OFFICE

DEC 01 1983

7:45 A.M.  
PHOENIX, ARIZONA

498791

67021

STATE OF ARIZONA, County of Gila, ss;

D. S. Fountain

I do hereby certify that the within instrument was filed and recorded at request of

Date Aug 30 1983

Time 10:40

A.

M.

Docket 594

Official Records Pages 424 & 425

Records of Gila County, Arizona.

WITNESS my hand and official seal the day and year first above written.

D. S. Fountain  
Kennecott Minerals  
Hayden, Arizona 85235

INDEXED  
MICROFILMED  
PAGED

MARY V. DE PAOLI, County Recorder

By

*Eva Rogers*

Deputy.

COMPARED

Page 1 of 2

*bgw*

AFFIDAVIT OF LABOR PERFORMED

AND IMPROVEMENTS MADE

RECEIVED  
B.L.M. AZ STATE OFFICE

DEC 01 1983

7:45 A.M.  
PHOENIX, ARIZONA

STATE OF ARIZONA )

) SS

COUNTY OF PINAL )

D. S. Fountain, acting for Kennecott Minerals Company, claimant, being first duly sworn, deposes and says that he is a citizen of the United States, more than eighteen years of age, and resides at Queen Valley in Pinal County, State of Arizona, and is personally acquainted with the claims listed below;

that the required annual work and/or improvements have been completed for the benefit of, and for the purpose of, holding the claims listed below, situated in the Banner Mining District, Gila County, Arizona;

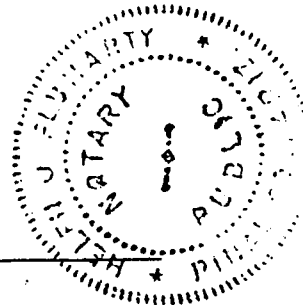
that between the 1st day of April, A. D., 1983, and the 30th day of June, A. D., 1983, at least four hundred dollars (\$400) worth of work and improvements were done and performed on said claims. Such work and improvements were made by and at the expense of Kennecott Minerals Company, owner of said claims for the purpose of complying with the laws of the United States pertaining to annual assessment work, and consisted of road construction within the pit area which tended to develop and benefit the claims listed below, whose location notice is located in Section 11, Township 5 South, Range 15 East, G. & S. R. B. & M.

Said work was performed by the employees of said owner, under the supervision of D. J. Nelson, Reduction Plant Smelting Manager.

ORIGINAL LOCATION NOTICES

<u>Claim</u>	<u>Docket</u>	<u>Page</u>	<u>BLM Serial No.</u> <u>(AMC)</u>
Dick No. 17	62	354	67021
Dick No. 18	62	355	67022
Dick No. 19	62	356	67023
Dick No. 20	62	357	67024

✓



D. S. Fountain  
D. S. Fountain for  
KENNECOTT

SUBSCRIBED and sworn to before me this 30<sup>th</sup> day of August, 1983.

My Commission Expires Sept. 18, 1984

Helen J. Fleharty  
Notary Public

RECEIVED  
B.L.M. AZ STATE OFFICE  
DEC 01 1983  
7:45 A.M.  
PHOENIX, ARIZONA

34  
67  
Kennecott Minerals Company

A Division of Kennecott Corporation

Ray Mines Division  
Hayden, Arizona 85235  
602 356-7811

RECEIVED  
B.L.M. AZ STATE OFFICE

DEC 01 1983

November 21, 1983

7:45 A.M.  
PHOENIX, ARIZONA

**Kennecott**

Bureau of Land Management  
Arizona State Office  
2400 Valley Bank Center  
Phoenix, Arizona 85073

Gentlemen:

Enclosed for filing on behalf of Kennecott Minerals Company pursuant to Section 314 of the Federal Land Policy Management Act of 1976 and Bureau of Land Management Regulations at 43 C.F.R. 3833 are copies of Affidavit of Assessment Work Performed for the assessment year 1982-1983 for claims held in Gila County, Arizona.

They are true and correct copies of the Affidavits recorded in the Office of the Gila County Recorder, Arizona, on August 30, 1983, in Docket 594 at pages 424-432.

Sincerely,

*Separated*  
*Donald S. Fountain*  
Donald S. Fountain  
Division Geologist

DSF/hf  
Enclosures

RECEIVED  
B.L.M. AZ STATE OFFICE

DEC 01 1983

7:45 A.M.  
PHOENIX, ARIZONA

67

bgw

AFFIDAVIT OF LABOR PERFORMED  
AND IMPROVEMENTS MADE

STATE OF ARIZONA )  
                              )  ss  
COUNTY OF PINAL  )

D. S. Fountain, acting for Kennecott, claimant, being first duly sworn, deposes and says that he is a citizen of the United States, more than eighteen years of age and resides at Queen Valley in Pinal County, State of Arizona, and is personally acquainted with the claim listed below;

that the required annual work and/or improvements have been completed for the benefit of, and for the purpose of holding the claim listed below, situated in the Mineral Creek Mining District, Pinal County, Arizona;

that between the 1st day of July, A. D., 1983 and the 31st day of July, A. D., 1983, at least one hundred dollars (\$100) worth of work and improvements were done and performed on said claim. Such work and improvements were made by and at the expense of Kennecott, owner of said claim for the purpose of complying with the laws of the United States pertaining to annual assessment work, and consisted of mining operations within the adjacent pit area which tended to develop and benefit the aforesaid mentioned claim, whose location notice is located in Section 11, Township 3 South, Range 13 East, G. & S. R. B. & M.

ORIGINAL LOCATION NOTICE

<u>Claim</u>	<u>Docket</u>	<u>Page</u>	<u>BLM Serial No.</u> <u>(A MC)</u>
Wedge No. 1	431	418	67025 ✓

RECEIVED  
B.L.M. AZ STATE OFFICE  
DEC 01 1983  
7:45 A.M.  
PHOENIX, ARIZONA

RECEIVED  
B.L.M. AZ STATE OFFICE

DEC 01 1983

7:45 A.M.  
PHOENIX, ARIZONA

*D. S. Fountain*

D. S. Fountain for  
KENNECOTT

SUBSCRIBED and sworn to before me this 12 day of August, 1983.

My Commission Expires Oct. 6, 1984

*William A. Bates*  
Notary Public



\*\*\* CERTIFICATE OF RECORDING \*\*\*

STATE OF ARIZONA, COUNTY OF PINAL (SS)  
I HEREBY CERTIFY THAT THE WITHIN INSTRUMENT WAS FILED FOR RECORD IN  
PINAL COUNTY, STATE OF ARIZONA. WITNESS MY HAND AND OFFICIAL SEAL.

NO: 743072      TIME: 1205 30AUG83      PAGES: 002      FEE \$005.00

WILLIAM S. TRUMAN  
PINAL COUNTY RECORDER, BY ..... DEPUTY

LABOR

FROM: KENNECOTT

TO: WEDGE 01



208  
67

(2) - 400

743067

67026

1182-104

Page 1 of 8

AFFIDAVIT OF LABOR PERFORMED  
AND IMPROVEMENTS MADE

RECEIVED  
B.I.M. AZ STATE OFFICE

bgw

DEC 01 1983

STATE OF ARIZONA )  
                              ) ss  
COUNTY OF PINAL )

7:45 A.M.  
PHOENIX, ARIZONA

D. S. Fountain, acting for Kennecott, claimant, being first duly sworn, deposes and says that he is a citizen of the United States, more than eighteen years of age and resides at Queen Valley in Pinal County, Arizona, and is personally acquainted with the claims listed below;

that the required annual work and/or improvements have been completed for the benefit of, and for the purpose of holding the claims listed below, situated in the Mineral Creek Mining District, Pinal County, Arizona;

that the said mining claims are all contiguous and are consolidated into one group for common exploration and development;

that between the 1st day of October, A. D., 1982 and the 31st day of November, A. D., 1982, at least twenty thousand nine hundred dollars (\$20,900) worth of work and improvements were performed on said claims. Such work and improvements were made by and at the expense of Kennecott, owner of said claims, for the purpose of complying with the laws of the United States pertaining to annual assessment work, and consisted of the following:

Diamond drill hole No. 1160 was drilled from a depth of 1000 feet to a depth of 1733 feet.

Said drilling was performed by Boyles Bros. Drilling Company, contractor.

The location notices of the following claims are located in Sections 1, 2, 11, 12, 13, and 14 of Township 3 South, Range 13 East, and Sections 7, 17, 18, 19, 20, 21, 22, 28, 29 and 30 of Township 3 South, Range 14 East, G. & S. R. B. & M.

Original Location NoticeBLM Serial No.  
(A MC)

<u>Claim</u>	<u>Book or Docket</u>	<u>Page</u>	<u>BLM Serial No.</u> <u>(A MC)</u>
* Adobe	52, Mines	493	67026
* A Hunch No. 2	70, Mines	151	67027
* A Hunch No. 3	70, Mines	488	67028
* A Hunch No. 4	73, Mines	267	67029
* A Hunch No. 5	73, Mines	268	67030
* A Hunch No. 6	73, Mines	269	67031
* A Hunch No. 7	78, Mines	241	67032
* Bur No. 1	719	609	67249
* Bur No. 2	719	610	67250
* Bur No. 3	719	611	67251
* Bur No. 4	719	612	67252
* Bur No. 5	719	613	67253
* Bur No. 6	719	614	67254
* Bur No. 7	719	615	67255
* Bur No. 8	719	616	67256
* Bur No. 9	719	617	67257
* Bur No. 10	719	618	67258
* Bur No. 11	719	619	67259
* Bur No. 12	719	620	67260
* Bur No. 13	719	621	67261
* Bur No. 14	719	622	67262
* Bur No. 15	719	623	67263
* Bur No. 16	719	624	67264
* Bur No. 17	719	625	67265
* Bur No. 18	719	626	67266
* Bur No. 19	719	627	67267
* Bur No. 43	720	591	67289
* Bur No. 45	719	651	67290
* Bur No. 46	719	652	67291
* Bur No. 47	719	653	67292
* Bur No. 48	719	674	67293
* Bur No. 49	719	655	67294
* Bur No. 50	719	656	67295
* Bur No. 51	719	657	67296
* Bur No. 52	719	658	67297
* Bur No. 53	719	659	67298
* Bur No. 54	719	660	67299
* Bur No. 55	719	661	67300
* Bur No. 56	719	662	67301
* Bur No. 57	719	663	67302
* Bur No. 58	719	664	67303
* Bur No. 59	719	665	67304
* Bur No. 60	719	666	67305
* Bur No. 61	719	667	67306
* Bur No. 86	719	690	67322
* Bur No. 87	719	691	67323
* Bur No. 88	719	692	67324
* Bur No. 89	719	693	67325
* Bur No. 90	719	694	67326

RECEIVED  
B.L.M. AZ STATE OFFICE  
DEC 01 1983  
7:45 A.M.  
PHOENIX, ARIZONA

<u>Claim</u>	<u>Book or Docket</u>	<u>Page</u>	<u>BLM Serial No. (A MC)</u>
* Bur No. 91	719	695	67327 <sup>56</sup>
* Bur No. 92	719	696	67328
* Bur No. 93	719	697	67329
* Bur No. 94	719	698	67330
* Bur No. 95	719	699	67331
* Bur No. 116	719	718	67332
* Bur No. 117	719	719	67333
* Bur No. 118	719	720	67334
* Bur No. 119	719	721	67335
* Bur No. 120	719	722	67336
* Bur No. 121	719	723	67337
* Bur No. 122	719	724	67338
* Bur No. 123	719	725	67339
* Bur No. 124	719	726	67340
* Bur No. 125	719	727	67341
* Bur No. 126	719	728	67342
* Bur No. 127	719	729	67343
* Bur No. 128	719	730	67344
* Bur No. 129	719	731	67345
* Bur No. 130	719	732	67346
Canyon No. 6	364	200	67033
Canyon No. 7	364	201	67034
Carnation	30, Mines	499	67035
Chest	35, Mines	197	67036
* Chloride Gulch	15, Mines	219	67037
Combination	30, Mines	499	67038
Contact No. 3	32, Mines	531	67039
Copper Ace No. 1		264	67040
Copper Ace No. 2		264	67041
Copper Ace No. 3		264	67042
Copper Ace No. 4		264	67043
Copper Era No. 1		246	67044
* Copper Zone No. 4	24, Mines	543	67045
* Copper Zone No. 5	24, Mines	544	67046
Happy Vale	35, Mines	421	67047
Led	35, Mines	301	67048
Major	32, Mines	531	67049
Major No. 2	32, Mines	532	67050
Major No. 3	32, Mines	532	67051
Major No. 4	35, Mines	421	67052
Major No. 5	46, Mines	26	67053
Major No. 6	46, Mines	26	67054
* Mescal No. 1	188	564	67055
Mescal No. 2	188	565	67056
Mescal No. 3	188	566	67057
Mescal No. 4	188	567	67058
Mescal No. 5	189	328	67059
Mescal No. 6	188	568	67060

RECEIVED  
B.L.M. AZ STATE OFFICE

DEC 01 1983

7:45 A.M.  
PHOENIX, ARIZONA




<u>Claim</u>	<u>Book or Docket</u>	<u>Page</u>	<u>BLM Serial No. (A MC)</u>
Mescal No. 7	188	569	67061
Mescal No. 8	189	55	67062
Mescal No. 9	189	56	67063 <sup>3</sup>
Mescal No. 10	189	57	67064
Mescal No. 11	189	58	67065
Mescal No. 12	189	59	67066
Mescal No. 13	189	60	67067
Mescal No. 14	189	61	67068
Mescal No. 15	189	62	67069
Mescal No. 16	189	329	67070
Mescal No. 17	189	63	67071
Mescal No. 18	189	199	67072
Mescal No. 19	189	64	67073
Mescal No. 20	189	65	67074
Mescal No. 21	189	210	67075
Mescal No. 22	189	201	67076
Mescal No. 23	189	202	67077
Mescal No. 24	189	203	67078
Mescal No. 25	189	204	67079
* Mescal No. 26	189	205	67080
Mescal No. 27	194	529	67081
Mescal No. 28	194	530	67082
Mescal No. 29	194	531	67083
Mescal No. 30	194	532	67084
Mescal No. 31	194	533	67085
Mescal No. 32	194	534	67086
Mescal No. 33	194	535	67087
Mescal No. 34	194	536	67088
Mescal No. 35	194	537	67089
Mescal No. 36	194	538	67090
Mescal No. 37	194	539	67091
Mescal No. 38	194	540	67092
Mescal No. 39	194	541	67093
Mescal No. 40	195	564	67094
Mescal No. 41	195	565	67095
Mescal No. 42	195	566	67096
Mescal No. 43	197	230	67097
Mescal No. 44	197	231	67098
Mescal No. 45	197	232	67099
Mescal No. 46	197	233	67100
Mescal No. 47	197	234	67101
Mescal No. 48	197	235	67102
Mescal No. 49	197	236	67103
Mescal No. 50	195	562	67104
Mescal No. 51	195	563	67105
Mesquite No. 1	197	228	67106
Mesquite No. 2	197	229	67107

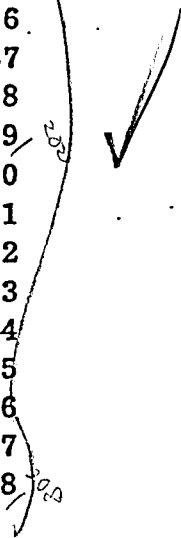
RECEIVED  
 B.L.M. AZ STATE OFFICE  
 DEC 01 1983  
 7:45 A.M.  
 PHOENIX, ARIZONA

<u>Claim</u>	<u>Book or Docket</u>	<u>Page</u>	<u>BLM Serial No. (A MC)</u>
Odessa	35, Mines	198	67108
Olive	35, Mines	188	67109
Recall	35, Mines	198	67110
Rustler No. 1	364	196	67111
Rustler No. 2	364	197	67112
Rustler No. 3	364	198	67113
Rustler No. 4	364	199	67114
Silverball(Silver Ball)	39, Mines	457	67115
Silver King	31, Mines	495	67116
Silver Lead	31, Mines	496	67117
Silver Leaf(Silver Leap)	31, Mines	497	67118
Silver Leap No. 3	32, Mines	530	67119
Silver Queen	31, Mines	496	67120
Silver Threads	31, Mines	497	67121
Star	31, Mines	494	67122
Would be Expert	31, Mines	302	67123
Yort No. 68	673	444	67200
Yort No. 72	673	446	67201
Yort No. 74	673	447	67202
Yort No. 75	673	448	67203
Yort No. 76	673	449	67204
Yort No. 77	673	450	67205
Yort No. 78	673	451	67206
Yort No. 79	673	452	67207
Yort No. 80	673	453	67208
Yort No. 81	673	454	67209
Yort No. 82	673	455	67210
Yort No. 83	673	456	67211
Yort No. 84	673	457	67212
Yort No. 85	673	458	67213
Yort No. 86	673	459	67214
Yort No. 87	673	460	67215
Yort No. 90	673	463	67216
Yort No. 91	673	464	67217
Yort No. 92	673	465	67218
Yort No. 93	673	466	67219
Yort No. 94	673	467	67220
Yort No. 95	673	468	67221
Yort No. 96	673	469	67222
Yort No. 97	673	470	67223
Yort No. 98	673	471	67224
Yort No. 99	673	472	67225
Yort No. 100	673	473	67226
Yort No. 101	673	474	67227
Yort No. 102	673	475	67228
Yort No. 103	673	476	67229
Yort No. 104	673	477	67230
Yort No. 105	673	478	67231

RECEIVED  
 B.L.M. AZ STATE OFFICE  
 DEC 01 1983  
 7:45 A.M.  
 PHOENIX, ARIZONA



<u>Claim</u>	<u>Book or Docket</u>	<u>Page</u>	<u>BLM Serial No.</u> <u>(A MC)</u>
Yort No. 106	673	479	67232
Yort No. 107	673	480	67233
Yort No. 109	673	481	67234
Yort No. 111	673	482	67235
Yort No. 113	673	483	67236
Yort No. 115	673	484	67237
Yort No. 117	673	485	67238
Yort No. 119	673	486	67239
Yort No. 121	673	487	67240
Yort No. 123	673	488	67241
Yort No. 125	673	489	67242
Yort No. 127	673	490	67243
Yort No. 129	673	491	67244
Yort No. 131	673	492	67245
Yort No. 133	673	493	67246
Yort No. 135	673	494	67247
Yort No. 192	676	111	67248



RECEIVED  
B.L.M. AZ STATE OFFICE  
DEC 01 1983  
7:45 A.M.  
PHOENIX, ARIZONA

(\*) AMENDED LOCATION NOTICES OF CERTAIN AFORESAID CLAIMS

<u>Claim</u>	<u>Book or Docket</u>	<u>Page</u>	<u>BLM Serial No. (A MC)</u>
Adobe	372	493	67026
A Hunch No. 2	213	35	67027
A Hunch No. 3	213	36	67028
A Hunch No. 4	213	37	67029
A Hunch No. 5	213	38	67030
A Hunch No. 6	213	39	67031
A Hunch No. 7	213	40	67032
Bur No. 1	974	225	67249
Bur No. 2	974	227	67250
Bur No. 3	974	229	67251
Bur No. 4	974	231	67252
Bur No. 5	974	233	67253
Bur No. 6	974	235	67254
Bur No. 7	974	237	67255
Bur No. 8	974	239	67256
Bur No. 9	974	241	67257
Bur No. 10	974	243	67258
Bur No. 11	974	245	67259
Bur No. 12	974	247	67260
Bur No. 13	974	249	67261
Bur No. 14	974	251	67262
Bur No. 15	974	253	67263
Bur No. 16	974	255	67264
Bur No. 17	974	257	67265
Bur No. 18	974	259	67266
Bur No. 19	974	261	67267
Bur No. 43	974	305	67289
Bur No. 45	974	307	67290
Bur No. 46	974	309	67291
Bur No. 47	974	311	67292
Bur No. 48	974	313	67293
Bur No. 49	974	315	67294
Bur No. 50	974	317	67295
Bur No. 51	974	319	67296
Bur No. 52	974	321	67297
Bur No. 53	974	323	67298
Bur No. 54	974	325	67299
Bur No. 55	974	327	67300
Bur No. 56	974	329	67301
Bur No. 57	974	331	67302
Bur No. 58	974	333	67303
Bur No. 59	974	335	67304
Bur No. 60	974	337	67305
Bur No. 61	974	339	67306

*listed previously*

RECEIVED  
B.I.M. AZ STATE OFFICE  
DEC 01 1983  
7:45 A.M.  
PHOENIX, ARIZONA

(\*) AMENDED LOCATION NOTICES OF CERTAIN AFORESAID CLAIMS

<u>Claim</u>	<u>Book or Docket</u>	<u>Page</u>	<u>BLM Serial No. (A MC)</u>
Bur No. 86	974	371	67322
Bur No. 87	974	373	67323
Bur No. 88	974	375	67324
Bur No. 89	974	377	67325
Bur No. 90	974	379	67326
Bur No. 91	974	381	67327
Bur No. 92	974	383	67328
Bur No. 93	974	385	67329
Bur No. 94	974	387	67330
Bur No. 95	974	389	67331
Bur No. 116	974	391	67332
Bur No. 117	974	393	67333
Bur No. 118	974	395	67334
Bur No. 119	974	397	67335
Bur No. 120	974	399	67336
Bur No. 121	974	401	67337
Bur No. 122	974	403	67338
Bur No. 123	974	405	67339
Bur No. 124	974	407	67340
Bur No. 125	974	409	67341
Bur No. 126	974	411	67342
Bur No. 127	974	413	67343
Bur No. 128	974	415	67344
Bur No. 129	974	417	67345
Bur No. 130	974	419	67346
Chloride Gulch	36, Mines	591	67037
Copper Zone No. 4	372	491	67045
Copper Zone No. 5	372	492	67046
Mescal No. 1	193	425	67055
Mescal No. 26	194	528	67080

RECEIVED  
 B.L.M. AZ STATE OFFICE  
 DEC 01 1983  
 7:45 A.M.  
 PHOENIX, ARIZONA


*D. S. Fountain*

D. S. Fountain  
 KENNECOTT

SUBSCRIBED and sworn to before me this 12 day of November, 1983,

My Commission Expires Oct. 6, 1984

*William H. [Signature]*  
 Notary Public





\*\*\* CERTIFICATE OF RECORDING \*\*\*

STATE OF ARIZONA, COUNTY OF PINAL (SS)  
I HEREBY CERTIFY THAT THE WITHIN INSTRUMENT WAS FILED FOR RECORD IN  
PINAL COUNTY, STATE OF ARIZONA. WITNESS MY HAND AND OFFICIAL SEAL.

NO: 743067                      TIME: 1205 30AUG83                      PAGES: 008                      FEE \$008.00

WILLIAM S. TRUMAN  
PINAL COUNTY RECORDER, BY ..... *William S. Truman* ..... DEPUTY

LABOR

FROM: KENNECOTT

TO: ADOBE AND OTH

RECEIVED  
B.Y.M. AZ STATE OFFICE  
DEC 01 1983  
7:45 A.M.  
PHOENIX, ARIZONA

(4) -4-00

1182-100

67124

AFFIDAVIT OF LABOR PERFORMED

AND IMPROVEMENTS MADE

RECEIVED  
B.I.M. AZ STATE OFFICE

DEC 01 1983

7:45 A.M.  
PHOENIX, ARIZONA

STATE OF ARIZONA )  
                                  ) ss  
COUNTY OF PINAL )

D. S. Fountain, acting for Kennecott, claimant, being first duly sworn, deposes and says that he is a citizen of the United States, more than eighteen years of age and resides at Queen Valley in Pinal County, State of Arizona, and is personally acquainted with the claims listed below;

That the required annual work and/or improvements have been completed for the benefit of, and for the purpose of holding the claims listed below, situated in the Riverside Mining District, Pinal County, Arizona;

That the said mining claims are all contiguous and are considered into one group for common exploration and development;

That between the 1st day of September, A.D. , 1982 and the 31st day of September, A.D. , 1982, at least four thousand nine hundred dollars (\$4,900) worth of work and improvements were performed on said claims. Such work and improvements were made by and at the expense of Kennecott, owner of said claims, for the purpose of complying with the laws of the United States pertaining to annual assessment work, and consisted of drilling diamond drill hole No. 1151 from a depth of 1200 feet to a depth of 1300 feet.

Boyles Bros. Drilling Company, contractor, was employed by said owner and performed the above work.

The location notices of the following claims are located in Sections 7 and 18, Township 4 South, Range 14 East, and Section 13, Township 4 South, Range 13 East, G. & S. R. B. & M.

1182-111

ORIGINAL LOCATION NOTICES

<u>Claim</u>	<u>Docket</u>	<u>Page</u>	<u>BLM Serial No.</u> <u>(A MC)</u>
* Erman No. 1	537	209	67124
* Erman No. 2	537	210	67125
* Erman No. 3	537	211	67126
* Erman No. 4	537	212	67127
* Erman No. 5	537	213	67128
* Erman No. 6	537	214	67129
* Erman No. 7	537	215	67130
* Erman No. 8	537	216	67131
* Erman No. 9	537	217	67132
* Erman No. 10	537	218	67133
* Erman No. 11	537	219	67134
* Erman No. 12	537	220	67135
* Erman No. 13	537	221	67136
* Erman No. 14	537	222	67137
* Erman No. 15	537	223	67138
* Erman No. 16	537	224	67139
* Erman No. 17	537	225	67140
* Erman No. 18	537	226	67141
* Erman No. 19	537	227	67142
* Erman No. 20	537	228	67143
* Erman No. 21	537	229	67144
* Erman No. 22	537	230	67145
* Erman No. 23	537	231	67146
* Erman No. 24	537	232	67147
* Erman No. 25	537	233	67148
* Erman No. 26	537	234	67149
* Erman No. 27	537	235	67150
* Erman No. 28	537	236	67151
* Erman No. 29	537	237	67152
* Erman No. 30	542	378	67153
* Erman No. 31	542	379	67154
River No. 4	673	389	67155
River No. 5	673	390	67156
River No. 6	673	391	67157
River No. 7	673	392	67158
River No. 8	673	393	67159
River No. 9	673	394	67160
River No. 13	673	398	67161
River No. 14	673	399	67162
River No. 15	673	400	67163
River No. 16	673	401	67164

RECEIVED  
B.L.M. AZ STATE OFFICE

DEC 01 1983

7:45 A.M.  
PHOENIX, ARIZONA

1182-10L<sup>11</sup>ORIGINAL LOCATION NOTICES, continued

<u>Claim.</u>	<u>Docket</u>	<u>Page</u>	<u>BLM Serial No.</u> <u>(A MC)</u>
River No. 17	673	402	67165
River No. 18	673	403	67166
River No. 22	673	404	67167
River No. 23	673	405	67168
River No. 24	673	406	67169
River No. 25	673	407	67170
River No. 26	673	408	67171
River No. 27	673	409	67172

RECEIVED  
B.L.M. AZ STATE OFFICE

DEC 01 1983

7:45-A.M.  
PHOENIX, ARIZONA

\* AMENDED LOCATION NOTICES OF CERTAIN AFORESAID CLAIMS

<u>Claim</u>	<u>Docket</u>	<u>Page</u>	<u>BLM Serial No.</u> <u>(A MC)</u>
Erman No. 1	974	163	67124
Erman No. 2	974	165	67125
Erman No. 3	974	167	67126
Erman No. 4	974	169	67127
Erman No. 5	974	171	67128
Erman No. 6	974	173	67129
Erman No. 7	974	175	67130
Erman No. 8	974	177	67131
Erman No. 9	974	179	67132
Erman No. 10	974	181	67133
Erman No. 11	974	183	67134
Erman No. 12	974	185	67135
Erman No. 13	974	187	67136
Erman No. 14	974	189	67137
Erman No. 15	974	191	67138
Erman No. 16	974	193	67139
Erman No. 17	974	195	67140
Erman No. 18	974	197	67141
Erman No. 19	974	199	67142
Erman No. 20	974	201	67143
Erman No. 21	974	203	67144
Erman No. 22	974	205	67145
Erman No. 23	974	207	67146
Erman No. 24	974	209	67147
Erman No. 25	974	211	67148

AMMENDED LOCATION NOTICES, continued

<u>Claim</u>	<u>Docket</u>	<u>Page</u>	<u>BLM Serial No. (A MC)</u>
Erman No. 26	974	213	67149
Erman No. 27	974	215	67150
Erman No. 28	974	217	67151
Erman No. 29	974	219	67152
Erman No. 30	974	221	67153
Erman No. 31	974	223	67154


RECEIVED  
 B.L.M. AZ STATE OFFICE  
 DEC 01 1983  
 7:45 A.M.  
 PHOENIX, ARIZONA

D. S. Fountain  
 D. S. Fountain  
 KENNECOTT

SUBSCRIBED and sworn to before me this 12 day of NOV-15 1983

My Commission Expires Oct. 6, 1984

Willie H. White  
 Notary Public



\*\*\* CERTIFICATE OF RECORDING \*\*\*

STATE OF ARIZONA, COUNTY OF PINAL (SS)  
I HEREBY CERTIFY THAT THE WITHIN INSTRUMENT WAS FILED FOR RECORD IN  
PINAL COUNTY, STATE OF ARIZONA. WITNESS MY HAND AND OFFICIAL SEAL.

NO: 743066            TIME: 1205 30AUG83            PAGES: 004            FEE \$005.00

WILLIAM S. TRUMAN  
PINAL COUNTY RECORDER, BY ..... *William S. Truman* ..... DEPUTY

LABOR                            FROM: KENNECOTT                            TO: ERMAN 01-31 A

RECEIVED  
B.L.M. AZ STATE OFFICE  
DEC 01 1983  
7:45 A.M.  
PHOENIX, ARIZONA

16  
67

② 500

743068

67349

1182-112

AFFIDAVIT OF LABOR PERFORMED  
AND IMPROVEMENTS MADE

bfgw

RECEIVED  
B.L.M. AZ STATE OFFICE

DEC 01 1983

7:45 A.M.  
PHOENIX, ARIZONA

STATE OF ARIZONA )  
                              ) ss  
COUNTY OF PINAL )

D. S. Fountain, acting for Kennecott, claimant, being first duly sworn, deposes and says that he is a citizen of the United States, more than eighteen years of age and resides at Queen Valley in Pinal County, State of Arizona, and is personally acquainted with the claims listed below;

that the required annual work and/or improvements have been completed for the benefit of, and for the purpose of holding claims listed below, situated in the Mineral Creek Mining District, Pinal County, Arizona;

that the said mining claims are consolidated into one group for common exploration and development;

that between the 1st day of January, A.D., 1983, and the 31st day of January, A.D., 1983, at least one thousand six hundred dollars (\$1,600) worth of work and improvements were done and performed on said claims. Such work and improvements were made by and at the expense of Kennecott, owner of said claims for the purpose of complying with the laws of the United States pertaining to annual assessment work, and consisted of drilling diamond drill hole No. 1158 from a depth of 500 feet to a depth of 515 feet.

Said diamond drill work was performed by Boyles Bros. Drilling Company, contractor.

The location notices of the following claims are located in Section 1, Township 4 South, Range 14 East, G. & S. R. B. & M.

Original Location Notices

<u>Claim</u>	<u>Docket</u>	<u>Page</u>	<u>BLM Serial No.</u> <u>(A MC)</u>
Belgravia No. 1	536	29	67349
Belgravia No. 2	536	30	67350
Belgravia No. 3	536	31	67351
Belgravia No. 4	536	32	67352
Belgravia No. 5	536	33	67353
Belgravia No. 6	536	34	67354
Belgravia No. 7	536	35	67355
Belgravia No. 8	536	36	67356
Belgravia No. 9	536	37	67357
Belgravia No. 10	536	38	67358
Belgravia No. 11	536	39	67359
Belgravia No. 12	536	40	67360
Belgravia No. 13	536	41	67361
Belgravia No. 14	536	42	67362
Belgravia No. 15	536	43	67363
Belgravia No. 16	536	44	67364

RECEIVED  
B.L.M. AZ STATE OFFICE

DEC 01 1983

7:45 A.M.  
PHOENIX, ARIZONA


*D. S. Fountain*

D. S. Fountain for  
KENNECOTT

SUBSCRIBED and sworn to before me this 12 day of August, 1983

My Commission Expires Oct. 6, 1984

*William J. ...*  
Notary Public





\*\*\* CERTIFICATE OF RECORDING \*\*\*

STATE OF ARIZONA, COUNTY OF PINAL (SS)  
I HEREBY CERTIFY THAT THE WITHIN INSTRUMENT WAS FILED FOR RECORD IN  
PINAL COUNTY, STATE OF ARIZONA. WITNESS MY HAND AND OFFICIAL SEAL.

NO: 743068                      TIME: 1205 30AUG83                      PAGES: 002                      FEE \$005.00

WILLIAM S. TRUMAN  
PINAL COUNTY RECORDER, BY ..... *Charles A. N...* ..... DEPUTY

LABOR                                      FROM: KENNECOTT                                      TO: BELGRAVIA 01-

RECEIVED  
B.L.M. AZ STATE OFFICE  
DEC 01 1983  
7:45 A.M.  
PHOENIX, ARIZONA

67657

bju

AFFIDAVIT OF LABOR PERFORMED

AND IMPROVEMENTS MADE

RECEIVED  
B.I.M. AZ STATE OFFICE

DEC 01 1983

7:45 A.M.  
PHOENIX, ARIZONA

STATE OF ARIZONA )  
                              ) ss  
COUNTY OF PINAL )

D. S. Fountain, acting for Kennecott, claimant, being first duly sworn, deposes and says that he is a citizen of the United States, more than eighteen years of age and resides at Queen Valley in Pinal County, State of Arizona, and is personally acquainted with the claims listed below;


that the required annual work and/or improvements have been completed for the benefit of, and for the purpose of holding claims listed below, situated in the Lone Star Mining District, Graham County, Arizona;

that the said mining claims are consolidated into one group for common exploration and development;

that between the 1st day of January, A.D., 1983, and the 1st day of March, A.D., 1983, at least eight thousand one hundred dollars (\$8,100) worth of work and improvements were made by and at the expense of Kennecott, owner of said claims for the purpose of complying with the laws of the United States pertaining to annual assessment work, and consisted of drilling diamond drill hole No. 168 from a depth of 2,235 feet to a depth of 2,475 feet.

Said diamond drill work was performed by Boyles Bros. Drilling Company, contractor.

The location notices of the following claims are located in Sections 27, 28, 33, and 34, Township 6 South, Range 26 East, and Sections 3 and 4, Township 7 South, Range 26 East, G. & S. R. B. & M.



STATE OF ARIZONA, County of Graham, ss Fee \$ 5.00 No. 3500  
I hereby certify that the within Instrument was filed and recorded  
at request of Kennecott 8-16-83 12:05 P.M.  
in Docket No. 358 Page 742-44 and indexed in Mining  
Witness my hand and official seal the day and year aforesaid.  
SHIRLEY ANGLE  
COUNTY RECORDER BY Shirley Angle

DOCKET 358 PAGE 742

ORIGINAL CLAIM NOTICES

<u>Claim</u>	<u>Docket</u>	<u>Page</u>	<u>BLM Serial No. (A MC)</u>
Mas No. 9	249	269	67657
Mas No. 10	249	270	67658
Mas No. 11	249	271	67659
Mas No. 12	249	272	67660
Mas No. 13	249	273	67661
Mas No. 14	249	274	67662
Mas No. 15	249	275	67663
Mas No. 16	249	276	67664
Mas No. 17	249	277	67665
Mas No. 18	249	278	67666
Mas No. 19	249	279	67667
Mas No. 20	249	280	67668
Mas No. 21	249	281	67669
Mas No. 22	249	282	67670
Mas No. 23	249	283	67671
Mas No. 24	249	284	67672
Mas No. 25	249	285	67673
Mas No. 26	249	286	67674
Mas No. 27	249	287	67675
Mas No. 28	249	288	67676
Mas No. 29	249	289	67677
Mas No. 30	249	290	67678
Mas No. 31	249	291	67679
Mas No. 32	249	292	67680
Mas No. 33	249	293	67681
Mas No. 34	249	294	67682
Mas No. 35	249	295	67683
Mas No. 36	249	296	67684
Mas No. 45	249	297	67685
Mas No. 46	249	298	67686
Mas No. 47	249	299	67687
Mas No. 48	249	300	67688
Mas No. 49	249	301	67689
Mas No. 50	249	302	67690
Mas No. 51	249	303	67691
Mas No. 52	249	304	67692
Mas No. 53	249	305	67693
Mas No. 54	249	306	67694
Mas No. 55	249	307	67695
Mas No. 56	249	308	67696
Mas No. 57	249	309	67697
Mas No. 58	249	310	67698
Mas No. 59	249	311	67699
Mas No. 60	249	312	67700

RECEIVED  
B.L.M. AZ STATE OFFICE  
DEC 01 1983  
7:45 A.M.  
PHOENIX, ARIZONA

Original Location Notices

<u>Claim</u>	<u>Docket</u>	<u>Page</u>	<u>BLM Serial No.</u> <u>(A MC)</u>
Mas No. 61	249	313	67701
Mas No. 62	249	314	67702
Mas No. 63	249	315	67703
Mas No. 64	249	316	67704
Mas No. 65	249	317	67705
Mas No. 66	249	318	67706
Mas No. 67	249	319	67707
Mas No. 68	249	320	67708
Mas No. 69	249	321	67709
Mas No. 70	249	322	67710
Mas No. 71	249	323	67711
Mas No. 72	249	324	67712
Mas No. 73	249	325	67713
Mas No. 74	249	326	67714
Mas No. 75	249	327	67715
Mas No. 76	249	328	67716
Mas No. 77	249	329	67717
Mas No. 78	249	330	67718
Mas No. 79	249	331	67719
Mas No. 80	249	332	67720
Mas No. 81	249	333	67721
Mas No. 82	249	334	67722
Mas No. 83	249	335	67723
Mas No. 84	249	336	67724
Mas No. 85	249	337	67725
Mas No. 86	249	338	67726
Mas No. 87	249	339	67727
Mas No. 88	249	340	67728
Mas No. 89	249	341	67729
Mas No. 90	249	342	67730
Mas No. 91	249	343	67731
Mas No. 92	249	344	67732
Mas No. 93	249	345	67733
Mas No. 94	249	346	67734
Mas No. 96	249	348	57735
Mas No. 98	249	349	67736
Mas No. 100	249	350	67737

RECEIVED  
 B.L.M. AZ STATE OFFICE  
 DEC 01 1983  
 7:45 A.M.  
 PHOENIX, ARIZONA

DOCKET 358 PAGE 744


*D. S. Fountain*

D. S. Fountain for  
KENNECOTT

SUBSCRIBED and sworn to before me this 12 day of August, 1983.

My Commission Expires                     

*William M. O'Connell*  
 Notary Public



66  
67

AFFIDAVIT OF LABOR PERFORMED  
AND IMPROVEMENTS MADE

STATE OF ARIZONA )  
                          ) SS  
COUNTY OF PINAL )

D. S. Fountain, acting as agent for Kennecott Minerals Company, being first duly sworn, deposes and says that he is a citizen of the United States, more than eighteen years of age and resides in Queen Valley in Pinal County, State of Arizona, and is personally acquainted with the claims listed below;

that the said mining claims are all contiguous and are consolidated into one group for common exploration and development;

that said claims are situated in the Banner Mining District, Gila County, Arizona, and the location notices of which are recorded in the office of the County Recorder of said county;

that between the 1st day of May, A. D., 1982, and the 30th day of May, A. D., 1982, at least one thousand seven hundred dollars (\$1,700) worth of work and/or improvements were made by and at the expense of Kennecott Minerals Company, owner of said claims for the purpose of complying with the laws of the United States pertaining to assessment of annual work, and consisted of drilling diamond drill hole No. KC-51 from a depth of 500 feet to a depth of 600 feet. The Boyles Bros. Drilling Company, contractor, was employed by said owner and performed the above work.

The following location notices are located in Sections 22 and 27, Township 4 South, Range 15 East, G. & S. R. B. & M.

ARIZONA STATE OFFICE  
BU. LAND MANAGEMENT

DEC 17 1982

7:45 A.M.  
PHOENIX, ARIZONA

ORIGINAL LOCATION NOTICES

<u>Claim</u>	<u>Book or Docket</u>	<u>Page</u>	<u>BLM Serial No. (A MC)</u>
* Chilito No. 6	47, Mines	581	66996 ✓
* Chilito No. 7	47, Mines	582	66997 ✓
* Chilito No. 8	47, Mines	583	66998 ✓
* Copper Glance No. 1 (Chilito 12)	41, Mines	464	66999 ✓
* Copper Glance No. 2 (Chilito 13)	41, Mines	465	67000 ✓
* Two Bridges (Chilito 14)	47, Mines	559	67001 ✓
* Evener (Chilito 15)	47, Mines	560	67002 ✓
* Copper Glance No. 7 (Chilito 19)	41, Mines	466	67003 ✓
* Chilena No. 3 (Chilito 29)	47, Mines	556	67004 ✓
* Chilena No. 4 (Chilito 30)	47, Mines	557	67005 ✓
* Chilena No. 5 (Chilito 32)	47, Mines	558	67006 ✓
* Chilena No. 2 (Chilito 33)	47, Mines	555	67007 ✓
Chilito No. 42	238	465	67008 ✓
Ethel	41, Mines	12	67009 ✓
Spring	47, Mines	121	67010 ✓
Drusilla	47, Mines	93	67011 ✓
Fanny	47, Mines	94	67012 ✓

\*AMENDED LOCATION NOTICES OF CERTAIN AFORESAID CLAIMS

Chilito No. 6	42, Mines	225	140	66996
Chilito No. 7	42, Mines	225	141	66997
Chilito No. 8		225	142	66998
Chilito No. 12	42, Mines		246	66999
Chilito No. 12		225	145	
Chilito No. 13	42, Mines		247	67000
Chilito No. 13		225	146	
Chilito No. 14	42, Mines		248	67001
Chilito No. 14		225	147	
Chilito No. 15	42, Mines		249	67002
Chilito No. 15			225	148
Chilito No. 19	42, Mines		250	67003
Chilito No. 19		225	149	
Chilito No. 29	42, Mines		260	67004
Chilito No. 29		225	159	
Chilito No. 30	42, Mines		261	67005
Chilito No. 30		225	160	
Chilito No. 32	42, Mines		262	67006
Chilito No. 32		225	161	
Chilito No. 33	42, Mines		263	67007
Chilito No. 33		225	162	

ARIZONA STATE OFFICE  
 BU. LAND MANAGEMENT


DEC 17 1982

7:45 A.M.  
 PHOENIX, ARIZONA

ARIZONA STATE OFFICE  
BU. LAND MANAGEMENT

DEC 17 1982

7:45 A.M.  
PHOENIX, ARIZONA



*D. S. Fountain*

D. S. Fountain for  
KENNECOTT MINERALS COMPANY

SUBSCRIBED and sworn to before me this 5<sup>th</sup> day of August,  
1982.

My Commission Expires Sept. 18, 1984

*Helen J. Fluharty*

Notary Public

# 500  
10:45

487160

STATE OF ARIZONA, County of Gila, ss;  
I do hereby certify that the within instrument was filed and recorded at request of Kennecott Minerals Company

Date Aug. 27, 1982 Time 10:45 A. M., Docket 570 Official Records Page 8 91-93  
Records of Gila County, Arizona.

WITNESS my hand and official seal the day and year first above written.

INDEXED  
MICROFILMED  
PAGED  
COMPARED

MARY V. DE PAOLI, County Recorder  
By *Jean Lipscomb* Deputy.

**Kennecott Minerals Company**

A Division of Kennecott Copper Corporation

Ray Mines Division  
Hayden, Arizona 85235  
602 356-7811

(66992)66991-67012

*updated  
ms*

**Kennecott**

October 6, 1982

Bureau of Land Management  
Arizona State Office  
2400 Valley Bank Center  
Phoenix, Arizona 85073

Gentlemen:

Enclosed for filing on behalf of Kennecott Minerals Company pursuant to Section 314 of the Federal Land Policy Management Act of 1976 and Bureau of Land Management Regulations at 43 C.F.R. 3833 are copies of Affidavit of Assessment Work Performed for the assessment year 1981-1982 for claims held in Gila County, Arizona.

They are true and correct copies of the Affidavits recorded in the Office of the Gila County Recorder, Arizona, on August 27, 1982, in Docket 570 at pages 89-97.

Sincerely,

*Donald S. Fountain*

Donald S. Fountain  
Division Geologist

DSF/Df  
Enclosures

ARIZONA STATE OFFICE  
BU. LAND MANAGEMENT

DEC 17 1982

7:45 A.M.  
PHOENIX, ARIZONA



AFFIDAVIT OF LABOR PERFORMED  
AND IMPROVEMENTS MADE

STATE OF ARIZONA )  
  ) ss  
COUNTY OF PINAL )

D. S. Fountain, acting as agent for Kennecott Minerals Company, being first duly sworn, deposes and says that he is a citizen of the United States, more than eighteen years of age and resides in Queen Valley in Pinal County, State of Arizona, and is personally acquainted with the claims listed below;

that the said mining claims are all contiguous and are consolidated into one group for common exploration and development;

that said claims are situated in the Banner Mining District, Gila County, Arizona, the location notices of which are recorded in the office of the County Recorder of said county;

that between the 1st day of May, A. D., 1982, and the 30th day of May, A. D., 1982, at least five hundred dollars (\$500) worth of work and/or improvements were made by and at the expense of Kennecott Minerals Company, owner of said claims for the purpose of complying with the laws of the United States pertaining to assessment of annual work, and consisted of drilling diamond drill hole No. KC-31 from a depth of 155 feet to a depth of 165 feet. Said diamond drilling work was performed by Boyles Bros. Drilling Company, contractor.

The location notices of the following claims fall within Section 27, Township 4 South, Range 15 East, G. & S. R. B. & M.

ARIZONA STATE OFFICE  
BU. LAND MANAGEMENT

DEC 17 1982

7:45 A.M.  
PHOENIX, ARIZONA

ORIGINAL LOCATION NOTICES

<u>Claim</u>	<u>Book or Docket</u>	<u>Page</u>	<u>BLM Serial No. (A MC)</u>
* Chilito No. 1	47, Mines	577	66991 ✓
* Chilito No. 2	47, Mines	580	66992 ✓
* Cobre Verde No. 8 (Chilito No. 3)	41, Mines	464	66993 ✓
* Chilito No. 4	47, Mines	578	66994 ✓
Chilito No. 41	225	170	66995 ✓

\*AMENDED LOCATION NOTICES OF CERTAIN AFORESAID CLAIMS

Chilito No. 1	225	136	66991
Chilito No. 2	225	137	66992
Chilito No. 3 (Cobre Verde No. 8)	42, Mines	244	66993
Chilito No. 3	224	334	
Chilito No. 3	225	138	
Chilito No. 4	225	139	66994

*D. S. Fountain*

D. S. Fountain, for  
KENNECOTT MINERALS COMPANY



SUBSCRIBED and sworn to before me this 5<sup>th</sup> day of August, 1982.

My Commission Expires Sept. 18, 1984

*Helen J. Fluharty*

Notary Public ARIZONA STATE OFFICE  
BU. LAND MANAGEMENT

487159

DEC 17 1982

7:45 A.M.

STATE OF ARIZONA, County of Gila, ss:  
I do hereby certify that the within instrument was filed and recorded at request of Kennecott Minerals Company

Date Aug. 27, 1982 Time 10:45 A. M., Docket 570 Official Records Page S 89 & 90  
Records of Gila County, Arizona.

WITNESS my hand and official seal the day and year first above written.

*D. S. Fountain*  
*Kennecott Minerals Co.*  
*Hayden, Az. 85235*

INDEXED  
MICROFILMED  
AGED  
COMPARED

MARY V. DE PAOLI, County Recorder

By *Jean Gussard* Deputy.

(66892) 67021-67024

Page 1 of 2  
updated m

AFFIDAVIT OF LABOR PERFORMED  
AND IMPROVEMENTS MADE

STATE OF ARIZONA )  
                              ) ss  
COUNTY OF PINAL )

D. S. Fountain, acting for Kennecott Minerals Company, claimant, being first duly sworn, deposes and says that he is a citizen of the United States, more than eighteen years of age, and resides at Queen Valley in Pinal County, State of Arizona, and is personally acquainted with the claims listed below;

that the required annual work and/or improvements have been completed for the benefit of, and for the purpose of, holding the claims listed below, situated in the Banner Mining District, Gila County, Arizona;

that between the 1st day of April, A.D., 1982, and the 30th day of June, A.D., 1982, at least four hundred dollars (\$400) worth of work and improvements were done and performed on said claims. Such work and improvements were made by and at the expense of Kennecott Minerals Company, owner of said claims for the purpose of complying with the laws of the United States pertaining to annual assessment work, and consisted of road construction within the pit area which tended to develop and benefit the claims listed below, whose location notice is located in Section 11, Township 5 South, Range 15 East, G. & S. R. B. & M.

Said work was performed by the employees of said owner, under the supervision of D. J. Nelson, Reduction Plant Smelting Manager.

ORIGINAL LOCATION NOTICES

<u>Claim</u>	<u>Docket</u>	<u>Page</u>	<u>BLM Serial No.</u> <u>(AMC)</u>
Dick No. 17	62	354	67021
Dick No. 18	62	355	67022
Dick No. 19	62	356	67023
Dick No. 20	62	357	67024

ARIZONA STATE OFFICE  
BU. LAND MANAGEMENT


DEC 17 1982

7:45 A.M.  
PHOENIX, ARIZONA

ARIZONA STATE OFFICE  
BU. LAND MANAGEMENT

DEC 17 1982

7:45 A.M.  
PHOENIX, ARIZONA



*D. S. Fountain*

D. S. Fountain for  
KENNECOTT MINERALS COMPANY

SUBSCRIBED and sworn to before me this 5<sup>th</sup> day of August,  
1982.

My Commission Expires Sept. 18, 1984

*Helen J. Fluharty*  
Notary Public

\$ 500  
10:45  
C

487162

STATE OF ARIZONA, County of Gila, ss;

I do hereby certify that the within instrument was filed and recorded at request of Kennecott Minerals Company

Date Aug. 27, 1982 Time 10:45 A. M., Docket 570 Official Records Page 896 & 97  
Records of Gila County, Arizona.

WITNESS my hand and official seal the day and year first above written.

*D. S. Fountain*  
*Kennecott Minerals Co.*  
*Hayden, Az 85235*

INDEXED  
MICROFILMED  
PAGED  
COMPARED

MARY V. DE PAOLI, County Recorder

By *Jac. Lipsword* Deputy.

*updated*

AFFIDAVIT OF LABOR PERFORMED  
AND IMPROVEMENTS MADE

STATE OF ARIZONA )  
  ) ss  
COUNTY OF PINAL )

D. S. Fountain, acting for Kennecott Minerals Company, claimant, being first duly sworn, deposes and says that he is a citizen of the United States, more than eighteen years of age and resides in Queen Valley in Pinal County, State of Arizona, and is personally acquainted with the claims listed below;

that the required annual work and/or improvements have been completed for the benefit of, and for the purpose of holding the claims listed below, situated in the Banner Mining District, Gila County, Arizona;

that the said mining claims are all contiguous and are consolidated into one group for common exploration and development;

that between the 1st day of May, A. D., 1982 and the 30th day of May, A. D., 1982, at least eight hundred dollars (\$800) worth of work and improvements were done and performed on said claims. Such work and improvements were made by and at the expense of Kennecott Minerals Company, owner of said claims, for the purpose of complying with the laws of the United States pertaining to annual assessment work, and consisted of drilling diamond drill hole No. KC-37 from a depth of 629 feet to a depth of 639 feet.

The Boyles Bros. Drilling Company, contractor, was employed by said owner and performed the above work.

The location notices of the following claims are located within Section 27, Township 4 South, Range 15 East, G. & S. R. B. & M.

ARIZONA STATE OFFICE  
BU. LAND MANAGEMENT

DEC 17 1982


7:45 A.M.  
PHOENIX, ARIZONA

ORIGINAL LOCATION NOTICES

<u>Claim</u>	<u>Book or Docket</u>	<u>Page</u>	<u>BLM Serial No. (A MC)</u>
Black Eagle No. 1	49, Mines	550	67014 ✓
Black Eagle No. 2	49, Mines	550	67015 ✓
Black Eagle No. 3	49, Mines	551	67016 ✓
Black Eagle No. 4	49, Mines	551	67017 ✓
Black Eagle No. 5	49, Mines	551	67018 ✓
Black Eagle No. 6	49, Mines	552	67019 ✓
* Fraction No. 6		160	511
* Chilito No. 9	47, Mines	586	67020 ✓
			67013 ✓

\* AMENDED LOCATION NOTICES OF CERTAIN AFORESAID CLAIMS

Fraction No. 6	226	538	67020
Fraction No. 6	250	456	67020
Chilito No. 9	224	335	67013
Chilito No. 9	225	143	67013



*D. S. Fountain*

D. S. Fountain for  
KENNECOTT MINERALS COMPANY

SUBSCRIBED and sworn to before me this 5<sup>th</sup> day of August, 1982.

My Commission Expires Sept. 18, 1984

*Helen C. Fluharty*

Notary Public  
ARIZONA STATE OFFICE  
BLM. LAND MANAGEMENT

487161

DEC 17 1982

7:45 A.M.

PHOENIX, ARIZONA

STATE OF ARIZONA, County of Gila, ss;  
I do hereby certify that the within instrument was filed and recorded at request of Kennecott Minerals Company

Date Aug. 27, 1982 Time 10:45 A. M., Docket 570 Official Records Page s. 94 & 95  
Records of Gila County, Arizona.

WITNESS my hand and official seal the day and year first above written.

MARY V. DE PAOLI, County Recorder

INDEXED  
MICROFILMED  
PAGED  
COMPARED

By *Jane E. Gussard* Deputy.

\$500  
10:45  
C

**Kennecott Minerals Company**

A Division of Kennecott Copper Corporation

Ray Mines Division  
Hayden, Arizona 85235  
602 356-7811

67  
101

Lead- ✓ 101235-101238  
(66892) ✓ 67544-67551  
(66892) ✓ 67553-67562

*updated  
no*

**Kennecott**

September 7, 1982

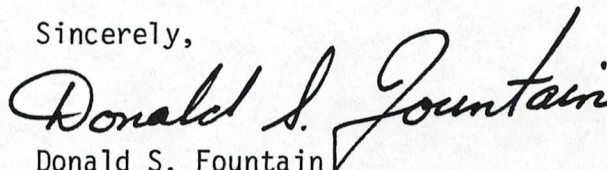
Bureau of Land Management  
Arizona State Office  
2400 Valley Bank Center  
Phoenix, Arizona 85073

Gentlemen:

Enclosed for filing on behalf of Kennecott Minerals Company pursuant to Section 314 of the Federal Land Policy Management Act of 1976 and Bureau of Land Management Regulations at 43 C.F.R. 3833 are copies of Affidavit of Assessment Work Performed for the assessment year 1981-1982 for claims held in Graham County, Arizona.

They are true and correct copies of the Affidavits recorded in the Office of the Graham County Recorder, Arizona, on August 16, 1982, in Docket 350 at pages 675-691.

Sincerely,



Donald S. Fountain  
Division Geologist

DSF/df  
Enclosures

ARIZONA STATE OFFICE  
BU. LAND MANAGEMENT

DEC 17 1982


7:45 A.M.  
PHOENIX, ARIZONA





ORIGINAL LOCATION NOTICES

<u>Claim</u>	<u>Docket</u>	<u>Page</u>	<u>BLM Serial No.</u> <u>(A MC)</u>
Ace No. 1	324	236	101235 ✓
Ace No. 2	324	238	101236 ✓
Ace No. 3	324	240	101237 ✓
Ace No. 4	324	242	101238 ✓
Senorbac No. 17	44	426	67544 ✓
Senorbac No. 18	44	427	67545 ✓
Senorbac No. 19	44	428	67546 ✓
Senorbac No. 20	44	429	67547 ✓
Senorbac No. 21	44	430	67548 ✓
Senorbac No. 22	44	431	67549 ✓
Senorbac No. 23	44	432	67550 ✓
Senorbac No. 24	44	433	67551 ✓
Senorbac No. 26	44	435	67553 ✓
Senorbac No. 27	44	436	67554 ✓
Senorbac No. 28	44	437	67555 ✓
Senorbac No. 29	44	438	67556 ✓
Senorbac No. 30	44	439	67557 ✓
Senorbac No. 31	44	440	67558 ✓
Senorbac No. 32	44	441	67559 ✓
Senorbac No. 34	44	442	67560 ✓
Senorbac No. 35	44	443	67561 ✓
Senorbac No. 36	44	444	67562 ✓

  
*D. S. Fountain*  
 D. S. Fountain for  
 KENNECOTT MINERALS COMPANY

SUBSCRIBED and sworn to before me this 5<sup>th</sup> day of August, 1982.

My Commission Expires Sept. 18, 1984

*Helen J. Fluharty*  
 Notary Public

ARIZONA STATE OFFICE  
 BU. LAND MANAGEMENT

DEC 17 1982

DOCKET 350 PAGE 676

7:45 A.M.  
 PHOENIX, ARIZONA

67  
101

(101235) - 101253 - 101296  
(668) - 167596 - 67619  
" " " - 167621 - 67631  
" " " - 167633 - 67634  
" " " - 167637 - 67644  
" " " - 167652  
" " " - 167654 - 67656

8-16-82 8:10 A.M.

STATE OF ARIZONA, County of Graham, ss Fee \$5.00 No. 3262  
I hereby certify that the within Instrument was filed and recorded  
at request of Kennecott Minerals

in Docket No. 350 P. 677-680 and Indexed in Mines  
Witness my hand and official seal the day and year aforesaid.

SHIRLEY ANGLE  
COUNTY RECORDER BY Jennie Shuman Deputy

Page 1 of 4

*updated re*



**AFFIDAVIT OF LABOR PERFORMED**  
**AND IMPROVEMENTS MADE**

STATE OF ARIZONA )  
  ) ss  
COUNTY OF PINAL )

D. S. Fountain, acting for Kennecott Minerals Company, claimant, being first duly sworn, deposes and says that he is a citizen of the United States, more than eighteen years of age and resides at Queen Valley in Pinal County, State of Arizona, and is personally acquainted with the claims listed below;

that the required annual work and/or improvements have been completed for the benefit of, and for the purpose of holding claims listed below, situated in the Lone Star Mining District, Graham County, Arizona;

that the said mining claims are consolidated into one group for common exploration and development;

that between the 1st day of March, A.D., 1982, and the 30th day of April, A.D., 1982, at least nine thousand two hundred dollars (\$9,200) worth of work and improvements were done and performed on said claims. Such work and improvements were made by and at the expense of Kennecott Minerals Company, owner of said claims for the purpose of complying with the laws of the United States pertaining to annual assessment work, and consisted of drilling diamond drill hole No. 153-A from a depth of 2,008 feet to a depth of 2,148 feet.

Said diamond drill work was performed by Boyles Bros. Drilling Company, contractor.

The location notices of the following claims are located in Sections 1, 2, 11, 12, 14, and 23, Township 6 South, Range 26 East, and Section 6, Township 6 South, Range 27 East, G. & S. R. B. & M.

ARIZONA STATE OFFICE  
BU. LAND MANAGEMENT

DEC 17 1982

7:45 A.M.  
PHOENIX, ARIZONA

DOCKET 350 PAGE 677

<u>Claim</u>	<u>Book or Docket</u>	<u>Page</u>	<u>BLM Serial No. (A MC)</u>
Ace No. 19	324	272	101253 ✓
Ace No. 20	324	274	101254 ✓
Ace No. 21	324	276	101255 ✓
Ace No. 22	324	278	101256 ✓
Ace No. 23	324	280	101257 ✓
Ace No. 24	324	282	101258 ✓
Ace No. 25	324	284	101259 ✓
Ace No. 26	324	286	101260 ✓
Ace No. 27	324	288	101261 ✓
Ace No. 28	324	290	101262 ✓
Ace No. 29	324	292	101263 ✓
Ace No. 30	324	294	101264 ✓
Ace No. 31	324	296	101265 ✓
Ace No. 32	324	298	101266 ✓
Ace No. 33	324	300	101267 ✓
Ace No. 34	324	302	101268 ✓
Ace No. 35	324	304	101269 ✓
Ace No. 36	324	306	101270 ✓
Ace No. 37	324	308	101271 ✓
Ace No. 38	324	310	101272 ✓
Ace No. 39	324	312	101273 ✓
Ace No. 40	324	314	101274 ✓
Ace No. 41	324	316	101275 ✓
Ace No. 42	324	318	101276 ✓
Ace No. 43	324	320	101277 ✓
Ace No. 44	324	322	101278 ✓
Ace No. 45	324	324	101279 ✓
Ace No. 46	324	326	101280 ✓
Ace No. 47	324	328	101281 ✓
Ace No. 48	324	330	101282 ✓
Ace No. 49	324	332	101283 ✓
Ace No. 50	324	334	101284 ✓
Ace No. 51	324	336	101285 ✓
Ace No. 52	324	338	101286 ✓
Ace No. 53	324	340	101287 ✓
Ace No. 54	324	342	101288 ✓
Ace No. 55	324	344	101289 ✓
Ace No. 56	324	346	101290 ✓
Ace No. 57	324	348	101291 ✓
Ace No. 58	324	350	101292 ✓
Ace No. 59	324	352	101293 ✓
Ace No. 60	324	354	101294 ✓
Ace No. 61	324	356	101295 ✓
Ace No. 62	324	358	101296 ✓
* A-1	41	242	67596 ✓
* Burgermeister	45	7	67597 ✓


ARIZONA STATE OFFICE  
 BUREAU OF LAND MANAGEMENT  
 DEC 17 1954  
 7:45 A.M.  
 TOLUCA, ARIZONA

<u>Claim</u>	<u>Book or Docket</u>	<u>Page</u>	<u>BLM Serial No. (A MC)</u>
Bush No. 15	53	369	67598 ✓
Bush No. 16	53	370	67599 ✓
Bush No. 17	53	371	67600 ✓
Bush No. 18	53	372	67601 ✓
Bush No. 19	53	373	67602 ✓
Bush No. 20	53	374	67603 ✓
Bush No. 21	53	375	67604 ✓
Bush No. 22	53	376	67605 ✓
Bush No. 23	53	377	67606 ✓
Bush No. 24	53	378	67607 ✓
Bush No. 25	53	379	67608 ✓
Bush No. 26	53	380	67609 ✓
Bush No. 27	53	381	67610 ✓
Bush No. 28	53	382	67611 ✓
Bush No. 29	53	383	67612 ✓
Bush No. 30	53	384	67613 ✓
Bush No. 31	53	385	67614 ✓
Bush No. 32	53	386	67615 ✓
Bush No. 33	53	387	67616 ✓
Bush No. 34	53	388	67617 ✓
Bush No. 35	53	389	67618 ✓
Bush No. 36	53	390	67619 ✓
Consolidated Metals No. 6	31, Mines	583	67621 ✓
Consolidated Metals No. 7	31, Mines	584	67622 ✓
Consolidated Metals No. 8	31, Mines	585	67623 ✓
Consolidated Metals No. 9	31, Mines	586	67624 ✓
Consolidated Metals No. 10	31, Mines	587	67625 ✓
* Consolidated Metals No. 11	31, Mines	588	67626 ✓
Consolidated Metals No. 12	31, Mines	589	67627 ✓
Consolidated Metals No. 15	31, Mines	592	67628 ✓
Consolidated Metals No. 16	31, Mines	593	67629 ✓
Consolidated Metals No. 17	31, Mines	594	67630 ✓
Consolidated Metals No. 18	31, Mines	595	67631 ✓
* Consolidated Metals No. 20	31, Mines	597	67633 ✓
Coors	41	241	67634 ✓
Griesdieck	45	5	67637 ✓
* Ironwood	45	6	67638 ✓
* Ithaca No. 9	Notice not filed before amendment		67639 ✓
* Ithaca No. 12	41	237	67640 ✓
Ithaca No. 15	41	236	67641 ✓
* Ithaca No. 20	41	235	67642 ✓
Knob Hill No. 20	42	63	67643 ✓
Knob Hill No. 22	42	65	67644 ✓
Lulubelle	40	266	67652 ✓
Mesquite	24, Mines	308	67654 ✓
Pabst	41	240	67655 ✓
Schlitz	41	246	67656 ✓

ARIZONA STATE OFFICE  
 BU. LAND MANAGEMENT  
 DEC 17 1982  
 7:45 AM  
 PHOENIX, ARIZONA

\*AMENDED LOCATION NOTICES OF CERTAIN AFORESAID CLAIMS

<u>Claim</u>	<u>Book or Docket</u>	<u>Page</u>	<u>BLM Serial No. (A MC)</u>
A-1	83	132	67596 ✓
Burgermeister	83	135	67597 ✓
Consolidated Metals No. 11	87	314	67626 ✓
Consolidated Metals No. 20	81	458	67633 ✓
Ironwood	87	303	67638 ✓
Ithaca No. 9	42	130	67639 ✓
Ithaca No. 12	42	133	67640 ✓
Ithaca No. 20	81	474	67642 ✓

  
D. S. Fountain  
 D. S. Fountain for  
 KENNECOTT MINERALS COMPANY

SUBSCRIBED and sworn to before me this 5<sup>th</sup> day of August, 1982.

My Commission Expires Sept. 18, 1984  
Helen J. Fluharty  
 Notary Public

ARIZONA STATE OFFICE  
 BU. LAND MANAGEMENT

DEC 17 1982

7:45 A.M.  
 PHOENIX, ARIZONA

67

(101275) ✓ 101250-101252  
(660) ✓ 67829-67861  
✓ 67864  
✓ 67866-67906

updated  
no

8-16-82 8:10 A.M.  
STATE OF ARIZONA, County of Graham, ss Fee \$5.00 No 3263  
I hereby certify that the within Instrument was filed and recorded  
at request of Kennecott Minerals  
in Docket No. 350 Page 681-684 and indexed in Mines  
Witness my hand and official seal the day and year aforesaid.  
SHIRLEY ANGLE  
COUNTY RECORDER BY Jamie Sunner Deputy

Page 1 of 4



**AFFIDAVIT OF LABOR PERFORMED**  
**AND IMPROVEMENTS MADE**

STATE OF ARIZONA )  
                                  ) ss  
COUNTY OF PINAL )

D. S. Fountain, acting for Kennecott Minerals Company, claimant, being first duly sworn, deposes and says that he is a citizen of the United States, more than eighteen years of age and resides at Queen Valley in Pinal County, State of Arizona, and is personally acquainted with the claims listed below:

that the required annual work and/or improvements have been completed for the benefit of, and for the purpose of holding claims listed below, situated in the Lone Star Mining District, Graham County, Arizona:

that the said mining claims are consolidated into one group for common exploration and development;

that between the 1st day of April, A. D., 1982, and the 30th day of April, A. D., 1982 at least seven thousand eight hundred dollars (\$7,800) worth of work and improvements were done and performed on said claims. Such work and improvements were made by and at the expense of Kennecott Minerals Company, owner of said claims for the purpose of complying with the laws of the United States pertaining to annual assessment work, and consisted of drilling diamond drill hole No. 141-A from a depth of 3,025 feet to a depth of 3,141 feet.

Said diamond drill work was performed by Boyles Bros. Drilling Company, contractor.

The location notices of the following claims are located in Sections 7, 17, 18 and 20, Township 6 South, Range 27 East, G. & S. R. B. & M.

ARIZONA STATE OFFICE  
BU. LAND MANAGEMENT

DEC 17 1982

7:45 A.M.  
PHOENIX, ARIZONA

DOCKET 350 PAGE 681

ORIGINAL LOCATION NOTICES

<u>Claim</u>	<u>Docket</u>	<u>Page</u>	<u>BLM Serial No.</u> <u>(A MC)</u>
Ace No. 16	324	266	101250
Ace No. 17	324	268	101251
Ace No. 18	324	270	101252
Alpha No. 61	46	22	67829
Alpha No. 62	46	23	67830
Alpha No. 63	46	24	67831
Alpha No. 64	46	25	67832
Alpha No. 65	46	26	67833
Alpha No. 66	46	27	67834
Alpha No. 67	46	28	67835
* Alpha No. 68	46	29	67836
Alpha No. 69	46	30	67837
Alpha No. 70	46	31	67838
Alpha No. 71	46	32	67839
Alpha No. 72	46	33	67840
Alpha No. 73	46	34	67841
Alpha No. 74	46	35	67842
Alpha No. 76	46	37	67843
Beta No. 61	45	542	67844
Beta No. 62	45	543	67845
Beta No. 63	45	544	67846
Beta No. 64	45	545	67847
Beta No. 65	45	546	67848
Beta No. 66	45	547	67849
Beta No. 67	45	548	67850
Beta No. 68	45	549	67851
Beta No. 69	45	550	67852
Beta No. 70	45	551	67853
Beta No. 71	45	552	67854
Beta No. 72	45	553	67855
Beta No. 73	45	554	67856
Beta No. 74	45	555	67857
Beta No. 75	45	556	67858
Beta No. 76	45	557	67859
Beta No. 77	45	558	67860
Beta No. 78	45	559	67861
Beta No. 81	46	338	67864
Beta No. 83	46	340	67866
Beta No. 84	46	341	67867
* Beta No. 85	46	342	67868
* Beta No. 86	46	343	67869
Beta No. 87	51	474	67870
* Beta No. 88	51	475	67871
Beta No. 89	46	346	67872
Beta No. 90	46	347	67873


Original Location Notices

<u>Claim</u>	<u>Docket</u>	<u>Page</u>	<u>BLM Serial No.</u> <u>(A MC)</u>
Beta No. 92	46	349	67874 ✓
Beta No. 93	51	476	67875 ✓
* Beta No. 94	51	477	67876 ✓
* Gamma No. 63	45	470	67877 ✓
Gamma No. 65	45	472	67878 ✓
Gamma No. 66	45	473	67879 ✓
Gamma No. 67	45	474	67880 ✓
Gamma No. 68	45	475	67881 ✓
Gamma No. 69	45	476	67882 ✓
Gamma No. 70	45	477	67883 ✓
Gamma No. 71	51	454	67884 ✓
Gamma No. 72	51	455	67885 ✓
Gamma No. 73	45	480	67886 ✓
Gamma No. 74	45	481	67887 ✓
Gamma No. 83	51	458	67888 ✓
Gamma No. 85	51	460	67889 ✓
Gamma No. 87	51	461	67890 ✓
Gamma No. 89	51	462	67891 ✓
* Gamma No. 91	51	463	67892 ✓
Jinks No. 3	50	124	67893 ✓
Jinks No. 4	50	125	67894 ✓
Jinks No. 5	50	126	67895 ✓
Jinks No. 6	50	127	67896 ✓
* Jinks No. 22	50	143	67897 ✓
* Jinks No. 23	50	144	67898 ✓
Jinks No. 24	50	145	67899 ✓
* Jinks No. 25	50	146	67900 ✓
Jinks No. 26	50	147	67901 ✓
* Jinks No. 27	50	148	67902 ✓
Juanita	40	334	67903 ✓
Round Ridge No. 1	40	382	67904 ✓
Round Ridge No. 2	40	383	67905 ✓
Round Ridge No. 3	40	384	67906 ✓

\*AMENDED LOCATION NOTICES OF CERTAIN AFORESAID CLAIMS

Alpha No. 68	83	136	67836
Beta No. 85	83	342	67868
Beta No. 86	83	139	67869
Beta No. 88	81	460	67871
Beta No. 94	81	461	67876
Gamma No. 63	47	519	67877
Gamma No. 91	81	464	67893
Jinks No. 22	81	466	67897
Jinks No. 23	81	467	67898
Jinks No. 25	51	471	67900
Jinks No. 27	83	126	67902





*D. S. Fountain*

D. S. Fountain for  
KENNECOTT MINERALS COMPANY

SUBSCRIBED and sworn to before me this 5<sup>th</sup> day of August,  
1982.

My Commission Expires Sept. 18, 1984

*Helen J. Fluharty*

Notary Public

ARIZONA STATE OFFICE  
BUREAU OF LAND MANAGEMENT

DEC 17 1982

7:45 A.M.  
PHOENIX, ARIZONA

(101235) ✓ 101239 - 101249  
 (66892) ✓ 67738 - 67751  
 " ✓ 67755 - 67776  
 " ✓ 67778 - 67811  
 " ✓ 67819 - 67828

67  
 101

8-16-82 8:10 A.M.  
 STATE OF ARIZONA, County of Graham, ss Fee \$5.00 No 3264  
 I hereby certify that the within Instrument was filed and recorded  
 at request of Kennecott Minerals  
 in Docket No. 350 Page 685-688 and indexed in Mines  
 Witness my hand and official seal the day and year aforesaid.  
 SHIRLEY ANGLE  
 COUNTY RECORDER BY Jennie Dunbar Deputy

updated  
 no  
 Page 1 of 4



AFFIDAVIT OF LABOR PERFORMED  
AND IMPROVEMENTS MADE

STATE OF ARIZONA )  
 ) SS  
 COUNTY OF PINAL )

D. S. Fountain, acting for Kennecott Minerals Company, claimant, being first duly sworn, deposes and says that he is a citizen of the United States, more than eighteen years of age and resides at Queen Valley in Pinal County, State of Arizona, and is personally acquainted with the claims listed below;

that the required annual work and/or improvements have been completed for the benefit of, and for the purpose of holding claims listed below, situated in the Lone Star Mining District, Graham County, Arizona;

that the said mining claims are consolidated into one group for common exploration and development;

that between the 1st day of April, A.D., 1982, and the 31st day of May, A.D., 1982, at least nine thousand one hundred dollars (\$9,100) worth of work and improvements were done and performed on said claims. Such work and improvements were made by and at the expense of Kennecott Minerals Company, owner of said claims for the purpose of complying with the laws of the United States pertaining to annual assessment work, and consisted of drilling diamond drill hole No. 170 from a depth of 589 feet to a depth of 900 feet.

Said diamond drill work was performed by Boyles Bros. Drilling Company, contractor.

The location notices of the following claims are located in Section 33, Township 5 South, Range 27 East, and Sections 3, 9, and 10, Township 6 South, Range 27 East, G. & S. R. B. & M.

ARIZONA STATE OFFICE  
 BU. LAND MANAGEMENT

DEC 17 1982

DOCKET 350 PAGE 685

7:45 A.M.  
 PHOENIX, ARIZONA

ORIGINAL LOCATION NOTICES

<u>Claim</u>	<u>Docket</u>	<u>Page</u>	<u>BLM Serial No.</u> <u>(A MC)</u>
Ace No. 5	324	244	101239 ✓
Ace No. 6	324	246	101240 ✓
Ace No. 7	324	248	101241 ✓
Ace No. 8	324	250	101242 ✓
Ace No. 9	324	252	101243 ✓
Ace No. 10	324	254	101244 ✓
Ace No. 11	324	256	101245 ✓
Ace No. 12	324	258	101246 ✓
Ace No. 13	324	260	101247 ✓
Ace No. 14	324	262	101248 ✓
Ace No. 15	324	264	101249 ✓
Delta No. 54	47	574	67738 ✓
Delta No. 55	51	469	67739 ✓
Delta No. 56	51	470	67740 ✓
Delta No. 57	46	185	67741 ✓
Delta No. 58	46	186	67742 ✓
Delta No. 59	46	187	67743 ✓
Delta No. 60	46	188	67744 ✓
Delta No. 61	46	189	67745 ✓
Delta No. 62	46	190	67746 ✓
Delta No. 63	51	468	67747 ✓
Delta No. 65	51	466	67748 ✓
Delta No. 67	51	467	67749 ✓
Epsilon No. 51	51	38	67750 ✓
Epsilon No. 52	51	39	67751 ✓
Garoga No. 4	46	73	67755 ✓
Garoga No. 5	46	72	67756 ✓
Garoga No. 6	46	71	67757 ✓
Garoga No. 7	46	70	67758 ✓
Garoga No. 8	46	69	67759 ✓
Garoga No. 9	46	68	67760 ✓
Garoga No. 10	46	67	67761 ✓
Garoga No. 11	46	66	67762 ✓
Garoga No. 12	46	65	67763 ✓
Garoga No. 13	46	64	67764 ✓
Garoga No. 14	46	63	67765 ✓
Garoga No. 15	46	62	67766 ✓
Garoga No. 16	46	61	67767 ✓
Garoga No. 17	46	60	67768 ✓
Garoga No. 18	46	59	67769 ✓
Garoga No. 19	46	58	67770 ✓
Garoga No. 20	46	57	67771 ✓
Garoga No. 21	46	56	67772 ✓
Garoga No. 22	46	55	67773 ✓
Garoga No. 23	46	54	67774 ✓
Garoga No. 24	46	53	67775 ✓
Garoga No. 25	46	52	67776 ✓


<u>Claim</u>	<u>Docket</u>	<u>Page</u>	<u>BLM Serial No.</u> <u>(A MC)</u>
* Jinks No. 36	50	157	67778 ✓
* Jinks No. 37	50	158	67779 ✓
Oso Ensenada No. 3	45	323	67780 ✓
Oso Ensenada No. 4	45	324	67781 ✓
Oso Ensenada No. 5	45	325	67782 ✓
Oso Ensenada No. 6	45	326	67783 ✓
Oso Ensenada No. 7	45	327	67784 ✓
Oso Ensenada No. 8	45	328	67785 ✓
Oso Ensenada No. 9	45	329	67786 ✓
Oso Ensenada No. 10	45	330	67787 ✓
Oso Ensenada No. 11	45	331	67788 ✓
Oso Ensenada No. 12	45	332	67789 ✓
Oso Ensenada No. 13	45	333	67790 ✓
Oso Ensenada No. 14	45	334	67791 ✓
Oso Ensenada No. 15	45	335	67792 ✓
Oso Ensenada No. 16	45	336	67793 ✓
Pond No. 1	45	303	67794 ✓
Pond No. 2	45	304	67795 ✓
Pond No. 3	45	305	67796 ✓
Pond No. 4	45	306	67797 ✓
Pond No. 5	45	307	67798 ✓
Pond No. 6	45	308	67799 ✓
Pond No. 7	45	309	67800 ✓
Pond No. 8	45	310	67801 ✓
Pond No. 9	45	311	67802 ✓
Pond No. 10	45	312	67803 ✓
Pond No. 11	45	313	67804 ✓
Pond No. 12	45	314	67805 ✓
Pond No. 13	45	315	67806 ✓
Pond No. 14	45	316	67807 ✓
Pond No. 15	45	317	67808 ✓
Pond No. 16	45	318	67809 ✓
Pond No. 17	45	319	67810 ✓
Pond No. 18	45	320	67811 ✓
Scalper No. 7	40	343	67819 ✓
Scalper No. 8	40	344	67820 ✓
Scalper No. 9	40	345	67821 ✓
Scalper No. 10	40	346	67822 ✓
Scalper No. 11	40	347	67823 ✓
Scalper No. 12	40	348	67824 ✓
Scalper No. 13	40	349	67825 ✓
Scalper No. 14	40	350	67826 ✓
Scalper No. 15	40	351	67827 ✓
Scalper No. 16	40	352	67828 ✓

ARIZONA STATE OFFICE  
 BU. LAND MANAGEMENT

DEC 17 1988  
 7:45 A.M.  
 PHOENIX, ARIZONA

\*AMENDED LOCATION NOTICES OF CERTAIN AFORESAID CLAIMS

<u>Claim</u>	<u>Docket</u>	<u>Page</u>	<u>BLM Serial No.</u> <u>(A MC)</u>
Jinks No. 36	81	469	67778
Jinks No. 37	83	128	67779



D. S. Fountain  
 D. S. Fountain for  
 KENNECOTT MINERALS COMPANY

SUBSCRIBED and sworn to before me this 5th day of August, 1982.

My Commission Expires Sept. 18, 1984

Helen J. Fluharty  
 Notary Public

ARIZONA STATE OFFICE  
 BU. LAND MANAGEMENT

DEC 17 1982

7:45 A.M.  
 PHOENIX, ARIZONA

DOCKET 350 PAGE 688

67

(66892) 67657-67737

8-16-82 8:10 A.M.

STATE OF ARIZONA, County of Graham, ss Fee \$ 5.00 No. 3265  
 I hereby certify that the within Instrument was filed and recorded  
 at request of Kennecott Minerals  
 in Docket No. 350 Page 689-691 and indexed in Mines  
 Witness my hand and official seal the day and year aforesaid.  
 SHIRLEY ANGLE  
 COUNTY RECORDER BY Jamie Hansen Deputy

*updated no*

Page 1 of 3



AFFIDAVIT OF LABOR PERFORMED  
AND IMPROVEMENTS MADE

STATE OF ARIZONA )  
                                        ) ss  
 COUNTY OF PINAL )

D. S. Fountain, acting for Kennecott Minerals Company, claimant, being first duly sworn, deposes and says that he is a citizen of the United States, more than eighteen years of age and resides at Queen Valley in Pinal County, State of Arizona, and is personally acquainted with the claims listed below;

that the required annual work and/or improvements have been completed for the benefit of, and for the purpose of holding claims listed below, situated in the Lone Star Mining District, Graham County, Arizona;

that the said mining claims are consolidated into one group for common exploration and development;

that between the 1st day of March, A.D., 1982, and the 30th day of April, A.D., 1982, at least eight thousand one hundred dollars (\$8,100) worth of work and improvements were made by and at the expense of Kennecott Minerals Company, owner of said claims for the purpose of complying with the laws of the United States pertaining to annual assessment work, and consisted of diamond drill hole No. 168 from a depth of 2,050 feet to a depth of 2,235 feet.

Said diamond drill work was performed by Boyles Bros. Drilling Company, contractor.

The location notices of the following claims are located in Sections 27, 28, 33, and 34, Township 6 South, Range 26 East, and Sections 3 and 4, Township 7 South, Range 26 East, G. & S. R. B. & M.

ARIZONA STATE OFFICE  
 U.S. LAND MANAGEMENT

DEC 17 1982

7:45 AM  
 PHOENIX, ARIZONA

DOCKET 350 PAGE 689

ORIGINAL CLAIM NOTICES

<u>Claim</u>	<u>Docket</u>	<u>Page</u>	<u>BLM Serial No.</u> <u>(A MC)</u>
Mas No. 9	249	269	67657 ✓
Mas No. 10	249	270	67658 ✓
Mas No. 11	249	271	67659 ✓
Mas No. 12	249	272	67660 ✓
Mas No. 13	249	273	67661 ✓
Mas No. 14	249	274	67662 ✓
Mas No. 15	249	275	67663 ✓
Mas No. 16	249	276	67664 ✓
Mas No. 17	249	277	67665 ✓
Mas No. 18	249	278	67666 ✓
Mas No. 19	249	279	67667 ✓
Mas No. 20	249	280	67668 ✓
Mas No. 21	249	281	67669 ✓
Mas No. 22	249	282	67670 ✓
Mas No. 23	249	283	67671 ✓
Mas No. 24	249	284	67672 ✓
Mas No. 25	249	285	67673 ✓
Mas No. 26	249	286	67674 ✓
Mas No. 27	249	287	67675 ✓
Mas No. 28	249	288	67676 ✓
Mas No. 29	249	289	67677 ✓
Mas No. 30	249	290	67678 ✓
Mas No. 31	249	291	67679 ✓
Mas No. 32	249	292	67680 ✓
Mas No. 33	249	293	67681 ✓
Mas No. 34	249	294	67682 ✓
Mas No. 35	249	295	67683 ✓
Mas No. 36	249	296	67684 ✓
Mas No. 45	249	297	67685 ✓
Mas No. 46	249	298	67686 ✓
Mas No. 47	249	299	67687 ✓
Mas No. 48	249	300	67688 ✓
Mas No. 49	249	301	67689 ✓
Mas No. 50	249	302	67690 ✓
Mas No. 51	249	303	67691 ✓
Mas No. 52	249	304	67692 ✓
Mas No. 53	249	305	67693 ✓
Mas No. 54	249	306	67694 ✓
Mas No. 55	249	307	67695 ✓
Mas No. 56	249	308	67696 ✓
Mas No. 57	249	309	67697 ✓
Mas No. 58	249	310	67698 ✓
Mas No. 59	249	311	67699 ✓
Mas No. 60	249	312	67700 ✓

ARIZONA STATE  
LAND MARKET  
DEC 17 1982  
PHOENIX, ARIZONA

Original Location ices

<u>Claim</u>	<u>Docket</u>	<u>Page</u>	<u>BLM Serial No.</u> <u>(A MC)</u>
Mas No. 61	249	313	67701 ✓
Mas No. 62	249	314	67702 ✓
Mas No. 63	249	315	67703 ✓
Mas No. 64	249	316	67704 ✓
Mas No. 65	249	317	67705 ✓
Mas No. 66	249	318	67706 ✓
Mas No. 67	249	319	67707 ✓
Mas No. 68	249	320	67708 ✓
Mas No. 69	249	321	67709 ✓
Mas No. 70	249	322	67710 ✓
Mas No. 71	249	323	67711 ✓
Mas No. 72	249	324	67712 ✓
Mas No. 73	249	325	67713 ✓
Mas No. 74	249	326	67714 ✓
Mas No. 75	249	327	67715 ✓
Mas No. 76	249	328	67716 ✓
Mas No. 77	249	329	67717 ✓
Mas No. 78	249	330	67718 ✓
Mas No. 79	249	331	67719 ✓
Mas No. 80	249	332	67720 ✓
Mas No. 81	249	333	67721 ✓
Mas No. 82	249	334	67722 ✓
Mas No. 83	249	335	67723 ✓
Mas No. 84	249	336	67724 ✓
Mas No. 85	249	337	67725 ✓
Mas No. 86	249	338	67726 ✓
Mas No. 87	249	339	67727 ✓
Mas No. 88	249	340	67728 ✓
Mas No. 89	249	341	67729 ✓
Mas No. 90	249	342	67730 ✓
Mas No. 91	249	343	67731 ✓
Mas No. 92	249	344	67732 ✓
Mas No. 93	249	345	67733 ✓
Mas No. 94	249	346	67734 ✓
Mas No. 96	249	348	67735 ✓
Mas No. 98	249	349	67736 ✓
Mas No. 100	249	350	67737 ✓


ARIZONA STATE GOVERNMENT  
LAND MANAGEMENT

DEC 17 1982

7:45 A.M.  
PHOENIX, ARIZONA

DOCKET 350 PAGE 691

*D. S. Fountain*  
D. S. Fountain for  
KENNECOTT MINERALS COMPANY



SUBSCRIBED and sworn to before me this 5<sup>th</sup> day of August, 1982.

My Commission Expires Sept. 18, 1984

*Helen J. Fluharty*  
Notary Public



1  
67

③ 6.00  
Civ.

1129-445

713610  
(66892) 67365-67427

lead - 1186-87

updated  
me

Page 1 of 3

AFFIDAVIT OF LABOR PERFORMED

AND IMPROVEMENTS MADE

ARIZONA STATE OFFICE  
EJ. LAND MANAGEMENT

DEC 12 1982

7:45 A.M.  
PHOENIX, ARIZONA

STATE OF ARIZONA )  
                                      ) ss  
COUNTY OF PINAL )

D. S. Fountain, acting for Kennecott Minerals Company, claimant, being first duly sworn, deposes and says that he is a citizen of the United States, more than eighteen years of age and resides at Queen Valley in Pinal County, State of Arizona, and is personally acquainted with the claims listed below;

that the required annual work and/or improvements have been completed for the benefit of, and for the purpose of holding claims listed below, situated in the Mineral Creek Mining District, Pinal County, Arizona;

that the said mining claims are consolidated into one group for common exploration and development;

that between the 1st day of February, A. D., 1982, and the 30th day of May, A. D., 1982, at least six thousand five hundred dollars (\$6,500) worth of work and improvements were done and performed on said claims. Such work and improvements were made by and at the expense of Kennecott Minerals Company, owner of said claims for the purpose of complying with the laws of the United States pertaining to annual assessment work, and consisted of drilling diamond drill hole No. 1108 from a depth of 1,358 feet to a depth of 1,505 feet.

Said diamond drill work was performed by Boyles Bros. Drilling Company, contractor.

The location notices of the following claims are located in Section 34, Township 2 South, Range 13 East, and Section 3, 4, 9 and 10, Township 3 South, Range 13 East, G. & S. R. B. & M.

Original Location Notices

<u>Claim</u>	<u>Book or Docket</u>	<u>Page</u>	<u>BLM Serial No. (A MC)</u>
Livingston No. 2	133	196	67365 ✓
New Year No. 3	57, Mines	575	67366 ✓
New Year No. 4	57, Mines	576	67367 ✓
New Year No. 5	57, Mines	577	67368 ✓
New Year No. 6	57, Mines	578	67369 ✓
New Year No. 7	57, Mines	579	67370 ✓
New Year No. 8	57, Mines	580	67371 ✓
New Year No. 9	57, Mines	581	67372 ✓
Portland No. 5	683	163	67373 ✓
Portland No. 6	683	164	67374 ✓
Portland No. 7	683	165	67375 ✓
Portland No. 8	720	592	67376 ✓
Portland No. 9	720	593	67377 ✓
Portland No. 10	720	594	67378 ✓
Portland No. 11	720	595	67379 ✓
Portland No. 12	720	596	67380 ✓
Portland No. 13	720	597	67381 ✓
Portland No. 14	720	598	67382 ✓
Portland No. 15	720	599	67383 ✓
Portland No. 16	720	600	67384 ✓
Red Bluff	495	504	67406 ✓
Red Hills Fraction	487	394	67405 ✓
* Red Hills No. 1	129	129	67395 ✓
* Red Hills No. 2	129	130	67396 ✓
* Red Hills No. 3	129	131	67397 ✓
* Red Hills No. 4	129	132	67398 ✓
* Red Hills No. 5	129	133	67399 ✓
Red Hills No. 6	129	134	67400 ✓
Red Hills No. 7	129	135	67401 ✓
Red Hills No. 8	133	195	67402 ✓
* Red Hills No. 9	129	137	67403 ✓
* Red Hills No. 11	129	139	67404 ✓
Teapot No. 1	834	692	67385 ✓
Teapot No. 2	834	693	67386 ✓
Teapot No. 3	834	694	67387 ✓
Teapot No. 4	834	695	67388 ✓
Teapot No. 5	834	696	67389 ✓
Teapot No. 6	834	697	67390 ✓
Teapot No. 7	834	698	67391 ✓
Teapot No. 8	834	699	67392 ✓
Teapot No. 9	834	700	67393 ✓
Teapot No. 10	834	701	67394 ✓
Teapot No. 11	850	617	1186 ✓
Teapot No. 12	850	618	1187 ✓

ARIZONA STATE OFFICE  
 BUREAU OF LAND MANAGEMENT

DEC 17 1912

7:25 A.M.  
 PHOENIX, ARIZONA

<u>Claim</u>	<u>Book or Docket</u>	<u>Page</u>	<u>BLM Serial No.</u> <u>(A MC)</u>
West No. 1	520	971	67407 ✓
West No. 2	520	972	67408 ✓
West No. 3	529	973	67409 ✓
West No. 4	520	974	67410 ✓
West No. 5	520	975	67411 ✓
West No. 6	520	976	67412 ✓
West No. 7	520	977	67413 ✓
West No. 8	520	978	67414 ✓
West No. 9	520	979	67415 ✓
West No. 10	520	980	67416 ✓
West No. 11	520	981	67417 ✓
West No. 12	520	982	67418 ✓
West No. 13	520	983	67419 ✓
West No. 14	520	984	67420 ✓
West No. 15	520	985	67421 ✓
West No. 16	520	986	67422 ✓
West No. 17	520	987	67423 ✓
West No. 18	520	988	67424 ✓
West No. 19	520	989	67425 ✓
West No. 20	520	990	67426 ✓
West No. 21	520	991	67427 ✓

\* AMENDED LOCATION NOTICES OF CERTAIN AFORESAID CLAIMS

Red Hills No. 1	152	393	67395
Red Hills No. 2	152	394	67396
Red Hills No. 3	152	395	67397
Red Hills No. 4	491	46	67398
Red Hills No. 5	491	47	67399
Red Hills No. 9	132	177	67403
Red Hills No. 11	132	178	67404

ARIZONA STATE OFFICE  
E.U. LAND MANAGEMENT

DEC 17 1982

7:45 A.M.  
PHOENIX, ARIZONA

D. S. Fountain  
D. S. Fountain for  
KENNECOTT MINERALS COMPANY



SUBSCRIBED and sworn to before me this 30<sup>th</sup> day of August, 1982.

My Commission Expires Sept. 18, 1984

Helen J. Fluharty  
Notary Public

\*\*\* CERTIFICATE OF RECORDING \*\*\*

STATE OF ARIZONA, COUNTY OF PINAL (SS)  
I HEREBY CERTIFY THAT THE WITHIN INSTRUMENT WAS FILED FOR RECORD IN  
PINAL COUNTY, STATE OF ARIZONA. WITNESS MY HAND AND OFFICIAL SEAL.

NO: 713610                      TIME: 1125 31AUG82                      PAGES: 003                      FEE \$006.00

WILLIAM S. TRUMAN  
PINAL COUNTY RECORDER, BY *Laraine Moor*.....DEPUTY

LABOR                                      FROM: FOUNTAIN, D S                                      TO: LININGSTON 2

ARIZONA STATE OFFICE  
EJ. LAND MANAGEMENT

BY JUL 1982

748 AM  
PHOENIX, ARIZONA

67

② 6.001

713611

(W) (66892)

67349-67364

1129-448

*updated no*

Page 1 of 2

AFFIDAVIT OF LABOR PERFORMED

AND IMPROVEMENTS MADE

ARIZONA STATE OFFICE  
BU. LAND MANAGEMENT

STATE OF ARIZONA )  
  ) ss  
COUNTY OF PINAL )

DEC 17 1982  
745 AM  
PHOENIX, ARIZONA

D. S. Fountain, acting for Kennecott Minerals Company, claimant, being first duly sworn, deposes and says that he is a citizen of the United States, more than eighteen years of age and resides at Queen Valley in Pinal County, State of Arizona, and is personally acquainted with the claims listed below;

that the required annual work and/or improvements have been completed for the benefit of, and for the purpose of holding claims listed below, situated in the Mineral Creek Mining District, Pinal County, Arizona;

that the said mining claims are consolidated into one group for common exploration and development;

that between the 1st day of May, A.D., 1982, and the 30th day of July, A.D., 1982, at least one thousand six hundred dollars (\$1,600) worth of work and improvements were done and performed on said claims. Such work and improvements were made by and at the expense of Kennecott Minerals Company, owner of said claims for the purpose of complying with the laws of the United States pertaining to annual assessment work, and consisted of drilling diamond drill hole No. 1158 from a depth of 250 feet to a depth of 500 feet.

Said diamond drill work was performed by Venture Drilling Company, contractor.

The location notices of the following claims are located in Section 1, Township 4 South, Range 14 East, G. & S. R. B. & M.

1129-449

STATE OFFICE  
BLM LAND MANAGEMENT


DEC 17 1982

Page 2 of 2

7:43 AM  
TUCSON, ARIZONA

Original Location Notices

<u>Claim</u>	<u>Docket</u>	<u>Page</u>	<u>BLM Serial No.</u> <u>(A MC)</u>
Belgravia No. 1	536	29	67349 ✓
Belgravia No. 2	536	30	67350 ✓
Belgravia No. 3	536	31	67351 ✓
Belgravia No. 4	536	32	67352 ✓
Belgravia No. 5	536	33	67353 ✓
Belgravia No. 6	536	34	67354 ✓
Belgravia No. 7	536	35	67355 ✓
Belgravia No. 8	536	36	67356 ✓
Belgravia No. 9	536	37	67357 ✓
Belgravia No. 10	536	38	67358 ✓
Belgravia No. 11	536	39	67359 ✓
Belgravia No. 12	536	40	67360 ✓
Belgravia No. 13	536	41	67361 ✓
Belgravia No. 14	536	42	67362 ✓
Belgravia No. 15	536	43	67363 ✓
Belgravia No. 16	536	44	67364 ✓



*D. S. Fountain*

D. S. Fountain for  
KENNECOTT MINERALS COMPANY

SUBSCRIBED and sworn to before me this 30<sup>th</sup> day of August, 1982.

My Commission Expires Sept. 18, 1984

*Helen J. Fluharty*

Notary Public

\*\*\* CERTIFICATE OF RECORDING \*\*\*

STATE OF ARIZONA, COUNTY OF PINAL (SS)  
I HEREBY CERTIFY THAT THE WITHIN INSTRUMENT WAS FILED FOR RECORD IN  
PINAL COUNTY, STATE OF ARIZONA. WITNESS MY HAND AND OFFICIAL SEAL.

NO: 713611      TIME: 1125 31AUG82      PAGES: 002      FEE \$006.00

WILLIAM S. TRUMAN  
PINAL COUNTY RECORDER, BY *Laramie Mason*.....DEPUTY

LABOR

FROM: FOUNTAIN, D S

TO: BELGRAVIA 1-1

ARIZONA STATE OFFICE  
DU. LAND MANAGEMENT

DEC 17 1982

7:45 AM  
PHOENIX, ARIZONA

67

② 6.00  
(66892)

713612

1129-450 (66892) 67025

*updated*

Page 1 of 2

AFFIDAVIT OF LABOR PERFORMED  
AND IMPROVEMENTS MADE

ARIZONA STATE OFFICE  
EOL LAND MANAGEMENT

STATE OF ARIZONA )  
  ) ss  
COUNTY OF PINAL )

DEC 17 1982  
7:45 A.M.  
TOLSON, ARIZONA

D. S. Fountain, acting for Kennecott Minerals Company, claimant, being first duly sworn, deposes and says that he is a citizen of the United States, more than eighteen years of age and resides at Queen Valley in Pinal County, State of Arizona, and is personally acquainted with the claims listed below;

that the required annual work and/or improvements have been completed for the benefit of, and for the purpose of holding the claim listed below, situated in the Mineral Creek Mining District, Pinal County, Arizona;

that between the 1st day of September, A. D., 1981 and the 30th day of April, A. D., 1982, at least one hundred dollars (\$100) worth of work and improvements were done and performed on said claim. Such work and improvements were made by and at the expense of Kennecott Minerals Company, owner of said claim for the purpose of complying with the laws of the United States pertaining to annual assessment work, and consisted of mining operations within the adjacent pit area which tended to develop and benefit the aforesaid mentioned claim, whose location notice is located in Section 11, Township 3 South, Range 13 East, G. & S. R. B. & M.

ORIGINAL LOCATION NOTICE

<u>Claim</u>	<u>Docket</u>	<u>Page</u>	<u>BLM Serial No. (AMC)</u>
Wedge No. 1	431	418	<u>67025</u>



1129-451

ARIZONA STATE OFFICE  
LAND MANAGEMENT

DEC 17 1982

7:45 A.M.  
PHOENIX, ARIZONA



*D. S. Fountain*

D. S. Fountain for  
KENNECOTT MINERALS COMPANY

SUBSCRIBED and sworn to before me this 30<sup>th</sup> day of August,  
1982.

My Commission Expires Sept. 18, 1984

*William J. Fluharty*  
Notary Public

\*\*\* CERTIFICATE OF RECORDING \*\*\*

STATE OF ARIZONA, COUNTY OF PINAL (SS)  
I HEREBY CERTIFY THAT THE WITHIN INSTRUMENT WAS FILED FOR RECORD IN  
PINAL COUNTY, STATE OF ARIZONA. WITNESS MY HAND AND OFFICIAL SEAL.

NO: 713612      TIME: 1125 31AUG82      PAGES: 002      FEE \$006.00

WILLIAM S. TRUMAN  
PINAL COUNTY RECORDER, BY *Lorraine Moore* DEPUTY

LABOR      FROM: FOUNTAIN, D S      TO: WEDGE 1

66

① 6.00  
Cash

713613

1129-452

Lead-66892-66973

updated  
no

ARIZONA STATE OFFICE  
DJ. LAND MANAGEMENT

DEC 17 1982

7:45 A.M.  
PHOENIX, ARIZONA

NOTICE  
OF  
INTENTION TO HOLD

Name of Claims : Ax Nos. 1 through 82 (BLM Serial Nos. 66892 through 66973)  
Description : Said mill site claims are located in the east half of section 19 and west half of section 20. Township 3 south, Range 13 east, G. & S. R. B. & M.  
Owner : Kennecott Minerals Company  
Mailing Address : Hayden, Arizona 85235

The above-named mill site claims are being held by the owner for the purpose of mine waste disposal and/or ore processing plant sites. This document is being filed to comply with Title 43 U.S. C. Section 3833.2-3.

D. S. Fountain  
D. S. Fountain for  
KENNECOTT MINERALS COMPANY



SUBSCRIBED and sworn to before me this 30<sup>th</sup> day of August, 1982.

My Commission Expires Sept. 18, 1984

Helen J. Fluharty  
Notary Public

\*\*\* CERTIFICATE OF RECORDING \*\*\*

STATE OF ARIZONA, COUNTY OF PINAL (SS)  
I HEREBY CERTIFY THAT THE WITHIN INSTRUMENT WAS FILED FOR RECORD IN  
PINAL COUNTY, STATE OF ARIZONA. WITNESS MY HAND AND OFFICIAL SEAL:

NO: 713613                      TIME: 1125 31AUG82                      PAGES: 001                      FEE \$006.00

WILLIAM S. TRUMAN  
PINAL COUNTY RECORDER, BY ..... *Lasson* ..... *Mason* ..... DEPUTY

NOTICE                                      FROM: FOUNTAIN, D S                                      TO: INTENTION TO

ARIZONA STATE OFFICE  
EJ. LAND MANAGEMENT

DEC 17 1982

7:58 AM  
PHOENIX, ARIZONA

66

① 6.00

713611

(66892) 66974-66990

*updated*

1129-453

ARIZONA STATE OFFICE  
EJ. LAND MANAGEMENT

DEC 17 1982

7:45 A.M.  
PHOENIX, ARIZONA

NOTICE  
OF  
INTENTION TO HOLD

- Name of Claims : Javelina Nos. 1 through 17 (BLM Serial Nos. AMC 66974 through 66990)
- Description : Said mill site claims are located in the west half of section 19 and the east half of section 24. Township 3 south, Range 13 & 14 east, G. & S. R. B. & M.
- Owner : Kennecott Minerals Company
- Mailing Address : Hayden, Arizona 85235

The above-named mill site claims are being held by the owner for the purpose of mine waste disposal and/or ore processing plant sites. This document is being filed to comply with Title 43 U. S. C. Section 3833. 2-3.

*D. S. Fountain*

D. S. Fountain for  
KENNECOTT MINERALS COMPANY



SUBSCRIBED and sworn to before me this 30<sup>th</sup> day of August, 1982.

My Commission Expires Sept. 18, 1984

*Helen J. Fluharty*  
Notary Public

\*\*\* CERTIFICATE OF RECORDING \*\*\*

STATE OF ARIZONA, COUNTY OF PINAL (SS)  
I HEREBY CERTIFY THAT THE WITHIN INSTRUMENT WAS FILED FOR RECORD IN  
PINAL COUNTY, STATE OF ARIZONA. WITNESS MY HAND AND OFFICIAL SEAL.

NO: 713614      TIME: 1125 31AUG82      PAGES: 001      FEE \$006.00

WILLIAM S. TRUMAN  
PINAL COUNTY RECORDER, BY *Lanham Moore*.....DEPUTY

NOTICE      FROM: FOUNTAIN, D S      TO: INTENTION TO

ARIZONA STATE OFFICE  
BU. LAND MANAGEMENT

DEC 17 1982

7:45 A.M.  
PHOENIX, ARIZONA



Original Location NoticesBLM Serial No.  
(A MC)

<u>Claim</u>	<u>Book or Docket</u>	<u>Page</u>	<u>BLM Serial No. (A MC)</u>
* Adobe	52, Mines	493	67026 ✓
* A Hunch No. 2	70, Mines	151	67027 ✓
* A Hunch No. 3	70, Mines	488	67028 ✓
* A Hunch No. 4	73, Mines	267	67029 ✓
* A Hunch No. 5	73, Mines	268	67030 ✓
* A Hunch No. 6	73, Mines	269	67031 ✓
* A Hunch No. 7	78, Mines	241	67032 ✓
* Bur No. 1	719	609	67249 ✓
* Bur No. 2	719	610	67250 ✓
* Bur No. 3	719	611	67251 ✓
* Bur No. 4	719	612	67252 ✓
* Bur No. 5	719	613	67253 ✓
* Bur No. 6	719	614	67254 ✓
* Bur No. 7	719	615	67255 ✓
* Bur No. 8	719	616	67256 ✓
* Bur No. 9	719	617	67257 ✓
* Bur No. 10	719	618	67258 ✓
* Bur No. 11	719	619	67259 ✓
* Bur No. 12	719	620	67260 ✓
* Bur No. 13	719	621	67261 ✓
* Bur No. 14	719	622	67262 ✓
* Bur No. 15	719	623	67263 ✓
* Bur No. 16	719	624	67264 ✓
* Bur No. 17	719	625	67265 ✓
* Bur No. 18	719	626	67266 ✓
* Bur No. 19	719	627	67267 ✓
* Bur No. 43	720	591	67289 ✓
* Bur No. 45	719	651	67290 ✓
* Bur No. 46	719	652	67291 ✓
* Bur No. 47	719	653	67292 ✓
* Bur No. 48	719	674	67293 ✓
* Bur No. 49	719	655	67294 ✓
* Bur No. 50	719	656	67295 ✓
* Bur No. 51	719	657	67296 ✓
* Bur No. 52	719	658	67297 ✓
* Bur No. 53	719	659	67298 ✓
* Bur No. 54	719	660	67299 ✓
* Bur No. 55	719	661	67300 ✓
* Bur No. 56	719	662	67301 ✓
* Bur No. 57	719	663	67302 ✓
* Bur No. 58	719	664	67303 ✓
* Bur No. 59	719	665	67304 ✓
* Bur No. 60	719	666	67305 ✓
* Bur No. 61	719	667	67306 ✓
* Bur No. 86	719	690	67322 ✓
* Bur No. 87	719	691	67323 ✓
* Bur No. 88	719	692	67324 ✓
* Bur No. 89	719	693	67325 ✓
*		9	67326 ✓

ARIZONA STATE OFFICE  
EUL LAND MANAGEMENT

DEC 17 1985

745 A.M.  
PHOENIX, ARIZONA

<u>Claim</u>	<u>Book or Docket</u>	<u>Page</u>	<u>BLM Serial No. (A MC)</u>
* Bur No. 91	719	695	67327 ✓
* Bur No. 92	719	696	67328 ✓
* Bur No. 93	719	697	67329 ✓
* Bur No. 94	719	698	67330 ✓
* Bur No. 95	719	699	67331 ✓
* Bur No. 116	719	718	67332 ✓
* Bur No. 117	719	719	67333 ✓
* Bur No. 118	719	720	67334 ✓
* Bur No. 119	719	721	67335 ✓
* Bur No. 120	719	722	67336 ✓
* Bur No. 121	719	723	67337 ✓
* Bur No. 122	719	724	67338 ✓
* Bur No. 123	719	725	67339 ✓
* Bur No. 124	719	726	67340 ✓
* Bur No. 125	719	727	67341 ✓
* Bur No. 126	719	728	67342 ✓
* Bur No. 127	719	729	67343 ✓
* Bur No. 128	719	730	67344 ✓
* Bur No. 129	719	731	67345 ✓
* Bur No. 130	719	732	67346 ✓
Canyon No. 6	364	200	67033 ✓
Canyon No. 7	364	201	67034 ✓
Carnation	30, Mines	499	67035 ✓
Chest	35, Mines	197	67036 ✓
* Chloride Gulch	15, Mines	219	67037 ✓
Combination	30, Mines	499	67038 ✓
Contact No. 3	32, Mines	531	67039 ✓
Copper Ace No. 1	264	537	67040 ✓
Copper Ace No. 2	264	538	67041 ✓
Copper Ace No. 3	264	539	67042 ✓
Copper Ace No. 4	264	540	67043 ✓
Copper Era No. 1	246	275	67044 ✓
* Copper Zone No. 4	24, Mines	543	67045 ✓
* Copper Zone No. 5	24, Mines	544	67046 ✓
Happy Vale	35, Mines	421	67047 ✓
Led	35, Mines	301	67048 ✓
Major	32, Mines	531	67049 ✓
Major No. 2	32, Mines	532	67050 ✓
Major No. 3	32, Mines	532	67051 ✓
Major No. 4	35, Mines	421	67052 ✓
Major No. 5	46, Mines	26	67053 ✓
Major No. 6	46, Mines	26	67054 ✓
* Mescal No. 1	188	564	67055 ✓
Mescal No. 2	188	565	67056 ✓
Mescal No. 3	188	566	67057 ✓
Mescal No. 4	188	567	67058 ✓
Mescal No. 5	189	328	67059 ✓
Mescal No. 6	188	568	67060 ✓

STATE OF  
 DEC 17 1972  
 753 A.M.  
 PHOENIX, ARIZONA



<u>Claim</u>	<u>Book or Docket</u>	<u>Page</u>	<u>BLM Serial No. (A MC)</u>
Mescal No. 7	188	569	67061 ✓
Mescal No. 8	189	55	67062 ✓
Mescal No. 9	189	56	67063 ✓
Mescal No. 10	189	57	67064 ✓
Mescal No. 11	189	58	67065 ✓
Mescal No. 12	189	59	67066 ✓
Mescal No. 13	189	60	67067 ✓
Mescal No. 14	189	61	67068 ✓
Mescal No. 15	189	62	67069 ✓
Mescal No. 16	189	329	67070 ✓
Mescal No. 17	189	63	67071 ✓
Mescal No. 18	189	199	67072 ✓
Mescal No. 19	189	64	67073 ✓
Mescal No. 20	189	65	67074 ✓
Mescal No. 21	189	210	67075 ✓
Mescal No. 22	189	201	67076 ✓
Mescal No. 23	189	202	67077 ✓
Mescal No. 24	189	203	67078 ✓
Mescal No. 25	189	204	67079 ✓
* Mescal No. 26	189	205	67080 ✓
Mescal No. 27	194	529	67081 ✓
Mescal No. 28	194	530	67082 ✓
Mescal No. 29	194	531	67083 ✓
Mescal No. 30	194	532	67084 ✓
Mescal No. 31	194	533	67085 ✓
Mescal No. 32	194	534	67086 ✓
Mescal No. 33	194	535	67087 ✓
Mescal No. 34	194	536	67088 ✓
Mescal No. 35	194	537	67089 ✓
Mescal No. 36	194	538	67090 ✓
Mescal No. 37	194	539	67091 ✓
Mescal No. 38	194	540	67092 ✓
Mescal No. 39	194	541	67093 ✓
Mescal No. 40	195	564	67094 ✓
Mescal No. 41	195	565	67095 ✓
Mescal No. 42	195	566	67096 ✓
Mescal No. 43	197	230	67097 ✓
Mescal No. 44	197	231	67098 ✓
Mescal No. 45	197	232	67099 ✓
Mescal No. 46	197	233	67100 ✓
Mescal No. 47	197	234	67101 ✓
Mescal No. 48	197	235	67102 ✓
Mescal No. 49	197	236	67103 ✓
Mescal No. 50	195	562	67104 ✓
Mescal No. 51	195	563	67105 ✓
Mesquite No. 1	197	228	67106 ✓
Mesquite No. 2	197	229	67107 ✓

STATE OF ARIZONA  
DEC 17 1942  
7:45 A.M.  
PHOENIX, ARIZONA

<u>Claim</u>	<u>Book or Docket</u>	<u>Page</u>	<u>BLM Serial No. (A MC)</u>
Odessa	35, Mines	198	67108
Olive	35, Mines	188	67109
Recall	35, Mines	198	67110
Rustler No. 1	364	196	67111
Rustler No. 2	364	197	67112
Rustler No. 3	364	198	67113
Rustler No. 4	364	199	67114
Silverball(Silver Ball)	39, Mines	457	67115
Silver King	31, Mines	495	67116
Silver Lead	31, Mines	496	67117
Silver Leaf(Silver Leap)	31, Mines	497	67118
Silver Leap No. 3	32, Mines	530	67119
Silver Queen	31, Mines	496	67120
Silver Threads	31, Mines	497	67121
Star	31, Mines	494	67122
Would be Expert	31, Mines	302	67123
Yort No. 68	673	444	67200
Yort No. 72	673	446	67201
Yort No. 74	673	447	67202
Yort No. 75	673	448	67203
Yort No. 76	673	449	67204
Yort No. 77	673	450	67205
Yort No. 78	673	451	67206
Yort No. 79	673	452	67207
Yort No. 80	673	453	67208
Yort No. 81	673	454	67209
Yort No. 82	673	455	67210
Yort No. 83	673	456	67211
Yort No. 84	673	457	67212
Yort No. 85	673	458	67213
Yort No. 86	673	459	67214
Yort No. 87	673	460	67215
Yort No. 90	673	463	67216
Yort No. 91	673	464	67217
Yort No. 92	673	465	67218
Yort No. 93	673	466	67219
Yort No. 94	673	467	67220
Yort No. 95	673	468	67221
Yort No. 96	673	469	67222
Yort No. 97	673	470	67223
Yort No. 98	673	471	67224
Yort No. 99	673	472	67225
Yort No. 100	673	473	67226
Yort No. 101	673	474	67227
Yort No. 102	673	475	67228
Yort No. 103	673	476	67229
Yort No. 104	673	477	67230

ARIZONA STATE OFFICE  
FED. LAND MANAGEMENT

DEC 17 1982

7:45 A.M.  
PHOENIX, ARIZONA

<u>Claim</u>	<u>Book or Docket</u>	<u>Page</u>	<u>BLM Serial No. (A MC)</u>
Yort No. 106	673	479	67232 ✓
Yort No. 107	673	480	67233 ✓
Yort No. 109	673	481	67234 ✓
Yort No. 111	673	482	67235 ✓
Yort No. 113	673	483	67236 ✓
Yort No. 115	673	484	67237 ✓
Yort No. 117	673	485	67238 ✓
Yort No. 119	673	486	67239 ✓
Yort No. 121	673	487	67240 ✓
Yort No. 123	673	488	67241 ✓
Yort No. 125	673	489	67242 ✓
Yort No. 127	673	490	67243 ✓
Yort No. 129	673	491	67244 ✓
Yort No. 131	673	492	67245 ✓
Yort No. 133	673	493	67246 ✓
Yort No. 135	673	494	67247 ✓
Yort No. 192	676	111	67248 ✓

ARIZONA STATE OFFICE  
LAND MANAGEMENT

DEC 17 1982

7:45 A.M.  
PHOENIX, ARIZONA

(\*) AMENDED LOCATION NOTICES OF CERTAIN AFORESAID CLAIMS

<u>Claim</u>	<u>Book or Docket</u>	<u>Page</u>	<u>BLM Serial No.</u> <u>(A MC)</u>
Adobe	372	493	67026
A Hunch No. 2	213	35	67027
A Hunch No. 3	213	36	67028
A Hunch No. 4	213	37	67029
A Hunch No. 5	213	38	67030
A Hunch No. 6	213	39	67031
A Hunch No. 7	213	40	67032
Bur No. 1	974	225	67249
Bur No. 2	974	227	67250
Bur No. 3	974	229	67251
Bur No. 4	974	231	67252
Bur No. 5	974	233	67253
Bur No. 6	974	235	67254
Bur No. 7	974	237	67255
Bur No. 8	974	239	67256
Bur No. 9	974	241	67257
Bur No. 10	974	243	67258
Bur No. 11	974	245	67259
Bur No. 12	974	247	67260
Bur No. 13	974	249	67261
Bur No. 14	974	251	67262
Bur No. 15	974	253	67263
Bur No. 16	974	255	67264
Bur No. 17	974	257	67265
Bur No. 18	974	259	67266
Bur No. 19	974	261	67267
Bur No. 43	974	305	67289
Bur No. 45	974	307	67290
Bur No. 46	974	309	67291
Bur No. 47	974	311	67292
Bur No. 48	974	313	67293
Bur No. 49	974	315	67294
Bur No. 50	974	317	67295
Bur No. 51	974	319	67296
Bur No. 52	974	321	67297
Bur No. 53	974	323	67298
Bur No. 54	974	325	67299
Bur No. 55	974	327	67300
Bur No. 56	974	329	67301
Bur No. 57	974	331	67302
Bur No. 58	974	333	67303
Bur No. 59	974	335	67304
Bur No. 60	974	337	67305
Bur No. 61	974	339	67306

ARIZONA STATE OFFICE  
BUREAU OF LAND MANAGEMENT

DEC 17 1982

7:32 PM  
PHONE 323 ARIZONA

1129-463

(\*) AMENDED LOCATION NOTICES OF CERTAIN AFORESAID CLAIMS

<u>Claim</u>	<u>Book or Docket</u>	<u>Page</u>	<u>BLM Serial No. (A MC)</u>
Bur No. 86	974	371	67322 ✓
Bur No. 87	974	373	67323 ✓
Bur No. 88	974	375	67324 ✓
Bur No. 89	974	377	67325 ✓
Bur No. 90	974	379	67326 ✓
Bur No. 91	974	381	67327 ✓
Bur No. 92	974	383	67328 ✓
Bur No. 93	974	385	67329 ✓
Bur No. 94	974	387	67330 ✓
Bur No. 95	974	389	67331 ✓
Bur No. 116	974	391	67332 ✓
Bur No. 117	974	393	67333 ✓
Bur No. 118	974	395	67334 ✓
Bur No. 119	974	397	67335 ✓
Bur No. 120	974	399	67336 ✓
Bur No. 121	974	401	67337 ✓
Bur No. 122	974	403	67338 ✓
Bur No. 123	974	405	67339 ✓
Bur No. 124	974	407	67340 ✓
Bur No. 125	974	409	67341 ✓
Bur No. 126	974	411	67342 ✓
Bur No. 127	974	413	67343 ✓
Bur No. 128	974	415	67344 ✓
Bur No. 129	974	417	67345 ✓
Bur No. 130	974	419	67346 ✓
Chloride Gulch	36, Mines	591	67037 ✓
Copper Zone No. 4	372	491	67045 ✓
Copper Zone No. 5	372	492	67046 ✓
Mescal No. 1	193	425	67055 ✓
Mescal No. 26	194	528	67080 ✓


ARIZONA STATE OFFICE  
U. LAND MANAGEMENT

DEC 17 1982

7:45 AM  
TUCSON, ARIZONA

*D. S. Fountain*

D. S. Fountain  
KENNECOTT MINERALS COMPANY



SUBSCRIBED and sworn to before me this 30<sup>th</sup> day of August, 1982.

My Commission Expires Sept. 18, 1984

*Henry J. Fluharty*  
Notary Public

\*\*\* CERTIFICATE OF RECORDING \*\*\*

STATE OF ARIZONA, COUNTY OF PINAL (SS)  
I HEREBY CERTIFY THAT THE WITHIN INSTRUMENT WAS FILED FOR RECORD IN  
PINAL COUNTY, STATE OF ARIZONA. WITNESS MY HAND AND OFFICIAL SEAL.

NO: 713617                      TIME: 1125 31AUG82                      PAGES: 008                      FEE \$009.00

WILLIAM S. TRUMAN  
PINAL COUNTY RECORDER, BY ..... *L. Truman* ..... *M. Mason* ..... DEPUTY

LABOR                                      FROM: FOUNTAIN, D S                                      TO: ADOBE AND OTH

ARIZONA STATE OFFICE  
BU. LAND MANAGEMENT

DEC 17 1982

7:45 A.M.  
PHOENIX, ARIZONA

66892

⑦ 8.00

713618

67  
138  
139

1129-464

(66892)-67428-67439 ✓  
 " 67268-67269 ✓  
 " 67271-67288 ✓  
 " 67307-67321 ✓  
 " 67347-67348 ✓  
 Lead - 138158-138161 ✓  
 (66892) - 67441 ✓  
 (66892) - 67443-67457 ✓  
 (66892) - 67459-67540 ✓  
 (66892) - 67173-67199 ✓

Page 1 of 7

AFFIDAVIT OF LABOR PERFORMED  
AND IMPROVEMENTS MADE

STATE OF ARIZONA )  
 ) ss  
 COUNTY OF PINAL )

D. S. Fountain, acting for Kennecott Minerals Company, claimant, being first duly sworn, deposes and says that he is a citizen of the United States, more than eighteen years of age and resides at Queen Valley in Pinal County, State of Arizona, and is personally acquainted with the claims listed below;

that the required annual work and/or improvements have been completed for the benefit of, and for the purpose of holding the claims listed below, situated in the Mineral Creek Mining District, Pinal County, Arizona;

that the said mining claims are all contiguous and are consolidated into one group for common exploration and development;

that between the 1st day of August A.D., 1982 and the 31st day of August, A.D., 1982, at least seventeen thousand eight hundred dollars (\$17,800) worth of work and improvements were made by and at the expense of Kennecott Minerals Company, owner of said claims for the purpose of complying with the laws of the United States pertaining to annual assessment work, and consisted of drilling diamond drill hole No. 1161 from the surface to a depth of 950 feet.

Said drilling was performed by Boyles Bros. Drilling Company, contractor.

The location notices of the following claims are located in Sections 22, 23, 24, 25, 26, and 35 of Township 3 South, Range 13 East, and Sections 19 and 30, Township 3 South, Range 14 East, G. & S. R. B. & M.

*updated*

STATE OFFICE  
MANAGEMENT

DEC 17 1982

7:45 A.M.  
PHOENIX, ARIZONA

1129-465  
Original Location Notices

<u>Claim</u>	<u>Book or Docket</u>	<u>Page</u>	<u>BLM Serial No. (A MC)</u>
Blue Hills No. 1	280	374	67428 ✓
Blue Hills No. 2	280	375	67429 ✓
Blue Hills No. 3	280	376	67430 ✓
Blue Hills No. 4	280	377	67431 ✓
Blue Hills No. 5	280	378	67432 ✓
Blue Hills No. 6	280	379	67433 ✓
Blue Hills No. 7	280	380	67434 ✓
Blue Hills No. 8	280	381	67435 ✓
Blue Hills No. 9	280	382	67436 ✓
Blue Hills No. 10	280	383	67437 ✓
Blue Hills No. 11	280	384	67438 ✓
Blue Hills No. 12	280	385	67439 ✓
* Bur No. 20	719	628	67268 ✓
* Bur No. 22	719	630	67269 ✓
* Bur No. 24	719	632	67271 ✓
* Bur No. 25	719	633	67272 ✓
* Bur No. 26	719	634	67273 ✓
* Bur No. 27	719	635	67274 ✓
* Bur No. 28	719	636	67275 ✓
* Bur No. 29	719	637	67276 ✓
* Bur No. 30	719	638	67277 ✓
* Bur No. 31	719	639	67278 ✓
* Bur No. 32	719	640	67279 ✓
* Bur No. 33	719	641	67280 ✓
* Bur No. 34	719	642	67281 ✓
* Bur No. 35	719	643	67282 ✓
* Bur No. 36	719	644	67283 ✓
* Bur No. 37	719	645	67284 ✓
* Bur No. 38	719	646	67285 ✓
* Bur No. 39	719	647	67286 ✓
* Bur No. 40	719	648	67287 ✓
* Bur No. 41	719	649	67288 ✓
* Bur No. 62	719	668	67307 ✓
* Bur No. 63	719	669	67308 ✓
* Bur No. 64	719	670	67309 ✓
* Bur No. 65	719	671	67310 ✓
* Bur No. 66	719	672	67311 ✓
* Bur No. 67	719	673	67312 ✓
* Bur No. 68	719	674	67313 ✓
* Bur No. 69	719	675	67314 ✓
* Bur No. 71	719	677	67315 ✓
* Bur No. 73	719	679	67316 ✓
* Bur No. 75	719	681	67317 ✓
* Bur No. 77	719	683	67318 ✓
* Bur No. 79	719	685	67319 ✓
* Bur No. 81	719	687	67320 ✓
* Bur No. 83	719	689	67321 ✓

ARIZONA STATE OFFICE

U. LAND MANAGEMENT

DEC 17 1975

7:45 A.M. 1979  
PHOENIX, ARIZONA



1129-466

Original Location Notices

<u>Claim</u>	<u>Book or Docket</u>	<u>Page</u>	<u>BLM Serial No.</u> <u>(A MC)</u>
Good Luck	48, Mines	475	67348 ✓
Hope	48, Mines	476	67347 ✓
Pat No. 1	1076	304	139158 ✓
Pat No. 2	1076	306	138159 ✓
Pat No. 3	1076	308	138160 ✓
Pat No. 4	1076	310	138161 ✓
Ray No. 2	545	102	67441 ✓
Ray No. 4	545	104	67443 ✓
Ray No. 5	545	105	67444 ✓
Ray No. 6	545	106	67445 ✓
Ray No. 7	545	107	67446 ✓
Ray No. 8	545	108	67447 ✓
Ray No. 9	545	109	67448 ✓
Ray No. 10	545	110	67449 ✓
Ray No. 11	545	111	67450 ✓
Ray No. 12	545	112	67451 ✓
Ray No. 13	545	113	67452 ✓
Ray No. 14	545	114	67453 ✓
Ray No. 15	552	367	67454 ✓
Ray No. 16	545	116	67455 ✓
Ray No. 17	545	117	67456 ✓
Ray No. 18	545	118	67457 ✓
Ray No. 20	545	120	67459 ✓
Ray No. 21	545	121	67460 ✓
Ray No. 22	552	381	67461 ✓
Ray No. 23	545	122	67462 ✓
Ray No. 24	552	382	67463 ✓
Ray No. 25	545	123	67464 ✓
Ray No. 26	552	383	67465 ✓
Ray No. 27	545	124	67466 ✓
Ray No. 28	552	384	67467 ✓
Ray No. 29	545	125	67468 ✓
Ray No. 30	552	385	67469 ✓
Ray No. 31	552	386	67470 ✓
Ray No. 32	552	387	67471 ✓
Ray No. 33	552	388	67472 ✓
Ray No. 34	552	389	67473 ✓
Ray No. 35	545	126	67474 ✓
Ray No. 36	545	127	67475 ✓
Ray No. 37	545	128	67476 ✓
Ray No. 38	545	129	67477 ✓
Ray No. 39	545	130	67478 ✓
Ray No. 40	545	131	67479 ✓
Ray No. 41	545	132	67480 ✓
Ray No. 42	545	133	67481 ✓
Ray No. 43	552	390	67482 ✓
Ray No. 44	552	391	67483 ✓

ARIZONA STATE OFFICE  
 U. S. LAND MANAGEMENT  
 DEC 17 1972  
 7:45 AM  
 PHOENIX, ARIZONA

1129-411

Original Location Notices

<u>Claim</u>	<u>Book or Docket</u>	<u>Page</u>	<u>BLM Serial No.</u> <u>(A MC)</u>
Ray No. 45	552	392	67484 ✓
Ray No. 46	552	393	67485 ✓
Ray No. 47	552	394	67486 ✓
Ray No. 48	552	395	67487 ✓
Ray No. 49	546	444	67488 ✓
Ray No. 50	546	445	67489 ✓
Ray No. 51	546	446	67490 ✓
Ray No. 52	546	447	67491 ✓
Ray No. 53	546	448	67492 ✓
Ray No. 54	546	449	67493 ✓
Ray No. 55	546	450	67494 ✓
Ray No. 56	546	451	67495 ✓
Ray No. 57	546	452	67496 ✓
Ray No. 58	546	453	67497 ✓
Ray No. 59	546	454	67498 ✓
Ray No. 60	552	396	67499 ✓
Ray No. 61	548	185	67500 ✓
Ray No. 62	548	186	67501 ✓
Ray No. 63	548	187	67502 ✓
Ray No. 64	548	188	67503 ✓
Ray No. 65	548	189	67504 ✓
Ray No. 66	548	190	67505 ✓
Ray No. 67	548	191	67506 ✓
Ray No. 68	548	192	67507 ✓
Ray No. 69	548	193	67508 ✓
Ray No. 70	548	194	67509 ✓
Ray No. 71	548	195	67510 ✓
Ray No. 72	548	196	67511 ✓
Ray No. 73	548	370	67512 ✓
Ray No. 74	552	371	67513 ✓
Ray No. 75	552	372	67514 ✓
Ray No. 76	552	373	67515 ✓
Ray No. 77	552	374	67516 ✓
Ray No. 78	552	375	67517 ✓
Ray No. 79	552	376	67518 ✓
Ray No. 80	552	377	67519 ✓
Ray No. 81	552	378	67520 ✓
Ray No. 82	552	379	67521 ✓
Ray No. 83	552	380	67522 ✓
Ray No. 84	758	967	67523 ✓
Ray No. 85	758	968	67524 ✓
Ray No. 86	758	969	67525 ✓
Ray No. 87	758	970	67526 ✓
Ray No. 88	758	971	67527 ✓
Ray No. 89	758	972	67528 ✓
Ray No. 90	758	973	67529 ✓

ARIZONA STATE OFFICE  
U.S. LAND MANAGEMENT

DEC 17 1968

7:45 AM  
PHOENIX, ARIZONA

Original Location Notices

<u>Claim</u>	<u>Book or Docket</u>	<u>Page</u>	<u>BLM Serial No.</u> <u>(A MC)</u>
Ray No. 91	758	974	67530 ✓
Ray No. 92	758	975	67531 ✓
Ray No. 93	758	976	67532 ✓
Ray No. 94	758	977	67533 ✓
Ray No. 95	758	978	67534 ✓
Ray No. 96	758	979	67535 ✓
Ray No. 97	758	980	67536 ✓
Ray No. 98	785	779	67537 ✓
Ray No. 99	785	780	67538 ✓
Ray No. 100	785	781	67539 ✓
Ray No. 101	785	782	67540 ✓
Ray Southern 1	47, Mines	462	67181 ✓
Ray Southern 5	47, Mines	463	67182 ✓
Ray Southern 6	47, Mines	464	67183 ✓
Ray Southern 7	47, Mines	465	67184 ✓
Ray Southern 8	47, Mines	466	67185 ✓
Ray Southern 9	47, Mines	467	67186 ✓
Ray Southern 10	47, Mines	468	67187 ✓
* Ray Southern 11	47, Mines	470	67188 ✓
Ray Southern 12	47, Mines	470	67189 ✓
Ray Southern 13	52, Mines	100	67190 ✓
Ray Southern 14	52, Mines	101	67191 ✓
Ray Southern 15	52, Mines	101	67192 ✓
Ray Southern 16	55, Mines	355	67193 ✓
Ray Southern 16-A	56, Mines	526	67194 ✓
Ray Southern 17	56, Mines	527	67195 ✓
* Ray Southern 39	155	134	67196 ✓
* Ray Southern 40	155	86	67197 ✓
* Ray Southern 41	155	87	67198 ✓
* Ray Southern 42	158	88	67199 ✓
Southern No. 1	297	230	67173 ✓
Southern No. 2	297	231	67174 ✓
Southern No. 3	297	232	67175 ✓
Southern No. 4	297	233	67176 ✓
Southern No. 5	297	234	67177 ✓
Southern No. 6	297	235	67178 ✓
Southern No. 7	334	532	67179 ✓
Southern No. 8	334	533	67180 ✓

ARIZONA STATE OFFICE  
EU. LAND MANAGEMENT

DEC 17 1982

7:45 A.M.  
TUCSON, ARIZONA

(\*) AMENDED LOCATION NOTICES OF CERTAIN AFORESAID CLAIMS

<u>Claim</u>	<u>Book or Docket</u>	<u>Page</u>	<u>BLM Serial No. (A MC)</u>
Bur No. 20	974	263	67268
Bur No. 22	974	265	67269
Bur No. 24	974	269	67271
Bur No. 25	974	721	67272
Bur No. 26	974	273	67273
Bur No. 27	974	275	67274
Bur No. 28	974	277	67275
Bur No. 29	974	279	67276
Bur No. 30	974	281	67277
Bur No. 31	974	283	67278
Bur No. 32	974	285	67279
Bur No. 33	974	287	67280
Bur No. 34	974	289	67281
Bur No. 35	974	291	67282
Bur No. 36	974	293	67283
Bur No. 37	974	295	67284
Bur No. 38	974	297	67285
Bur No. 39	974	299	67286
Bur No. 40	974	301	67287
Bur No. 62	974	341	67307
Bur No. 63	974	343	67308
Bur No. 64	974	345	67309
Bur No. 65	974	347	67310
Bur No. 66	974	349	67311
Bur No. 67	974	351	67312
Bur No. 68	974	353	67313
Bur No. 69	974	355	67314
Bur No. 71	974	356	67315
Bur No. 73	974	359	67316
Bur No. 75	974	361	67317
Bur No. 77	974	363	67318
Bur No. 79	974	365	67319
Bur No. 81	974	367	67320
Bur No. 83	974	369	67321
Bur No. 86	974	371	67322
Bur No. 87	974	373	67323
Bur No. 88	974	375	67324
Bur No. 89	974	377	67325
Bur No. 90	974	379	67326
Bur No. 91	974	381	67327
Bur No. 92	974	383	67328
Bur No. 93	974	385	67329
Bur No. 94	974	387	67330
Bur No. 95	974	389	67331
Ray Southern No. 11	297	236	67189
Ray Southern No. 39	360	522	67196
Ray Southern No. 40	360	523	67197
Ray Southern No. 41	360	524	67198

ARIZONA STATE OFFICE  
 U.S. LAND MANAGEMENT

DEC 15 1977

745 A  
 PHOENIX, ARIZONA

ARIZONA STATE OFFICE  
BU. LAND MANAGEMENT

DEC 17 1982

7:45 AM  
PHOENIX, ARIZONA



*D. S. Fountain*

D. S. Fountain for  
KENNECOTT MINERALS COMPANY

SUBSCRIBED and sworn to before me this 30<sup>th</sup> day of August,  
1982.

My Commission Expires Sept. 18, 1984

*Helen J. Fluharty*  
Notary Public

\*\*\* CERTIFICATE OF RECORDING \*\*\*

STATE OF ARIZONA, COUNTY OF PINAL (SS)  
I HEREBY CERTIFY THAT THE WITHIN INSTRUMENT WAS FILED FOR RECORD IN  
PINAL COUNTY, STATE OF ARIZONA. WITNESS MY HAND AND OFFICIAL SEAL.

NO: 713618      TIME: 1125 31AUG82      PAGES: 007      FEE \$008.00

WILLIAM S. TRUMAN  
PINAL COUNTY RECORDER, BY *Lorraine Mace*.....DEPUTY

LABOR      FROM: FOUNTAIN, D S      TO: BLUE HILLS 1-

67  
**Kennecott Minerals Company**  
A Division of Kennecott Copper Corporation

Ray Mines Division  
Hayden, Arizona 85235  
602 356-7811

(16892) 67124-67172

*updated me*

**Kennecott**

October 6, 1982

Bureau of Land Management  
Arizona State Office  
2400 Valley Bank Center  
Phoenix, Arizona 85073

Gentlemen:

Enclosed for filing on behalf of Kennecott Minerals Company pursuant to Section 314 of the Federal Land Policy Management Act of 1976 and Bureau of Land Management Regulations at 43 C.F.R. 3833 are copies of Affidavit of Assessment Work Performed for the assessment year 1981-1982 for claims held in Pinal County, Arizona.

They are true and correct copies of the Affidavits recorded in the Office of the Pinal County Recorder, Arizona, on August 31, 1982, in Docket 1129 at pages 436-474.

Sincerely,

*Donald S. Fountain*

Donald S. Fountain  
Division Geologist

DSF/df  
Enclosures

ARIZONA STATE OFFICE  
BU. LAND MANAGEMENT

DEC 17 1982

7:45 A.M.  
PHOENIX, ARIZONA



1129-42

ORIGINAL LOCATION NOTICES

<u>Claim</u>	<u>Docket</u>	<u>Page</u>	<u>BLM Serial No. (A MC)</u>
* Erman No. 1	537	209	67124 ✓
* Erman No. 2	537	210	67125 ✓
* Erman No. 3	537	211	67126 ✓
* Erman No. 4	537	212	67127 ✓
* Erman No. 5	537	213	67128 ✓
* Erman No. 6	537	214	67129 ✓
* Erman No. 7	537	215	67130 ✓
* Erman No. 8	537	216	67131 ✓
* Erman No. 9	537	217	67132 ✓
* Erman No. 10	537	218	67133 ✓
* Erman No. 11	537	219	67134 ✓
* Erman No. 12	537	220	67135 ✓
* Erman No. 13	537	221	67136 ✓
* Erman No. 14	537	222	67137 ✓
* Erman No. 15	537	223	67138 ✓
* Erman No. 16	537	224	67139 ✓
* Erman No. 17	537	225	67140 ✓
* Erman No. 18	537	226	67141 ✓
* Erman No. 19	537	227	67142 ✓
* Erman No. 20	537	228	67143 ✓
* Erman No. 21	537	229	67144 ✓
* Erman No. 22	537	230	67145 ✓
* Erman No. 23	537	231	67146 ✓
* Erman No. 24	537	232	67147 ✓
* Erman No. 25	537	233	67148 ✓
* Erman No. 26	537	234	67149 ✓
* Erman No. 27	537	235	67150 ✓
* Erman No. 28	537	236	67151 ✓
* Erman No. 29	537	237	67152 ✓
* Erman No. 30	542	378	67153 ✓
* Erman No. 31	542	379	67154 ✓
River No. 4	673	389	67155 ✓
River No. 5	673	390	67156 ✓
River No. 6	673	391	67157 ✓
River No. 7	673	392	67158 ✓
River No. 8	673	393	67159 ✓
River No. 9	673	394	67160 ✓
River No. 13	673	398	67161 ✓
River No. 14	673	399	67162 ✓
River No. 15	673	400	67163 ✓
River No. 16	673	401	67164 ✓

673 STATE OFFICE 391  
 673 LAND MANAGEMENT 392  
 673 REG 17 1982 394  
 673 TAC 673 398  
 673 PHOENIX, ARIZONA 400



ORIGINAL LOCATION NOTICES, continued

<u>Claim</u>	<u>Docket</u>	<u>Page</u>	<u>BLM Serial No.</u> <u>(A MC)</u>
River No. 17	673	402	67165 ✓
River No. 18	673	403	67166 ✓
River No. 22	673	404	67167 ✓
River No. 23	673	405	67168 ✓
River No. 24	673	406	67169 ✓
River No. 25	673	407	67170 ✓
River No. 26	673	408	67171 ✓
River No. 27	673	409	67172 ✓

\* AMENDED LOCATION NOTICES OF CERTAIN AFORESAID CLAIMS

<u>Claim</u>	<u>Docket</u>	<u>Page</u>	<u>BLM Serial No.</u> <u>(A MC)</u>
Erman No. 1	974	163	67124
Erman No. 2	974	165	67125
Erman No. 3	974	167	67126
Erman No. 4	974	169	67127
Erman No. 5	974	171	67128
Erman No. 6	974	173	67129
Erman No. 7	974	175	67130
Erman No. 8	974	177	67131
Erman No. 9	974	179	67132
Erman No. 10	974	181	67133
Erman No. 11	974	183	67134
Erman No. 12	974	185	67135
Erman No. 13	974	187	67136
Erman No. 14	974	189	67137
Erman No. 15	974	191	67138
Erman No. 16	974	193	67139
Erman No. 17	974	195	67140
Erman No. 18	974	197	67141
Erman No. 19	974	199	67142
Erman No. 20	974	201	67143
Erman No. 21	974	203	67144
Erman No. 22	974	205	67145
Erman No. 23	974	207	67146
Erman No. 24	974	209	67147
Erman No. 25	974	211	67148

STATE OF ARIZONA  
DEPARTMENT OF LAND MANAGEMENT

DEC 17 1982

7:45 AM

PHOENIX, ARIZONA

AMENDED LOCATION NOTICES, continued 1129-474

<u>Claim</u>	<u>Docket</u>	<u>Page</u>	<u>BLM Serial No.</u> <u>(A MC)</u>
Erman No. 26	974	213	67149
Erman No. 27	974	215	67150
Erman No. 28	974	217	67151
Erman No. 29	974	219	67152
Erman No. 30	974	221	67153
Erman No. 31	974	223	67154

STATE OFFICE  
MANAGEMENT

DEC 17 1982

7:45 A.M.  
PHOENIX, ARIZONA



*D. S. Fountain*

D. S. Fountain  
KENNECOTT MINERALS COMPANY

SUBSCRIBED and sworn to before me this 30<sup>th</sup> day of August, 1982.

My Commission Expires Sept. 18, 1984

*Helen J. Fluharty*  
Notary Public

\*\*\* CERTIFICATE OF RECORDING \*\*\*

STATE OF ARIZONA, COUNTY OF PINAL (SS)  
I HEREBY CERTIFY THAT THE WITHIN INSTRUMENT WAS FILED FOR RECORD IN  
PINAL COUNTY, STATE OF ARIZONA. WITNESS MY HAND AND OFFICIAL SEAL.

NO: 713619      TIME: 1125 31AUG82      PAGES: 004      FEE \$006.00

WILLIAM S. TRUMAN  
PINAL COUNTY RECORDER, BY *Laura Moad*.....DEPUTY

LABOR      FROM: FOUNTAIN, D S      TO: ERMAN 1-31 AN

11-29-445

*Chick*  
6892) 67365-67427  
lead - 1186-87  
*updated me*

AFFIDAVIT OF LABOR PERFORMED  
AND IMPROVEMENTS MADE

ARIZONA STATE OFFICE  
DJ. LAND MANAGEMENT

DEC 17 1982

7:43 A.M.  
PHOENIX, ARIZONA

STATE OF ARIZONA )  
                                  ) SS  
COUNTY OF PINAL )

D. S. Fountain, acting for Kennecott Minerals Company, claimant, being first duly sworn, deposes and says that he is a citizen of the United States, more than eighteen years of age and resides at Queen Valley in Pinal County, State of Arizona, and is personally acquainted with the claims listed below;

that the required annual work and/or improvements have been completed for the benefit of, and for the purpose of holding claims listed below, situated in the Mineral Creek Mining District, Pinal County, Arizona;

that the said mining claims are consolidated into one group for common exploration and development;

that between the 1st day of February, A. D., 1982, and the 30th day of May, A. D., 1982, at least six thousand five hundred dollars (\$6,500) worth of work and improvements were done and performed on said claims. Such work and improvements were made by and at the expense of Kennecott Minerals Company, owner of said claims for the purpose of complying with the laws of the United States pertaining to annual assessment work, and consisted of drilling diamond drill hole No. 1108 from a depth of 1,358 feet to a depth of 1,505 feet.

Said diamond drill work was performed by Boyles Bros. Drilling Company, contractor.

The location notices of the following claims are located in Section 34, Township 2 South, Range 13 East, and Section 3, 4, 9 and 10, Township 3 South, Range 13 East, G. & S. R. B. & M.

Original Location Notices

<u>Claim</u>	<u>Book or Docket</u>	<u>Page</u>	<u>BLM Serial No.</u> <u>(A MC)</u>
Livingston No. 2		133	67365 ✓
New Year No. 3	57, Mines		67366 ✓
New Year No. 4	57, Mines		67367 ✓
New Year No. 5	57, Mines		67368 ✓
New Year No. 6	57, Mines		67369 ✓
New Year No. 7	57, Mines		67370 ✓
New Year No. 8	57, Mines		67371 ✓
New Year No. 9	57, Mines		67372 ✓
Portland No. 5		683	67373 ✓
Portland No. 6		683	67374 ✓
Portland No. 7		683	67375 ✓
Portland No. 8		720	67376 ✓
Portland No. 9		720	67377 ✓
Portland No. 10		720	67378 ✓
Portland No. 11		720	67379 ✓
Portland No. 12		720	67380 ✓
Portland No. 13		720	67381 ✓
Portland No. 14		720	67382 ✓
Portland No. 15		720	67383 ✓
Portland No. 16		720	67384 ✓
Red Bluff		495	67406 ✓
Red Hills Fraction		487	67405 ✓
* Red Hills No. 1		129	67395 ✓
* Red Hills No. 2		129	67396 ✓
* Red Hills No. 3		129	67397 ✓
* Red Hills No. 4		129	67398 ✓
* Red Hills No. 5		129	67399 ✓
Red Hills No. 6		129	67400 ✓
Red Hills No. 7		129	67401 ✓
Red Hills No. 8		133	67402 ✓
* Red Hills No. 9		129	67403 ✓
* Red Hills No. 11		129	67404 ✓
Teapot No. 1		834	67385 ✓
Teapot No. 2		834	67386 ✓
Teapot No. 3		834	67387 ✓
Teapot No. 4		834	67388 ✓
Teapot No. 5		834	67389 ✓
Teapot No. 6		834	67390 ✓
Teapot No. 7		834	67391 ✓
Teapot No. 8		834	67392 ✓
Teapot No. 9		834	67393 ✓
Teapot No. 10		834	67394 ✓
Teapot No. 11		850	1186 ✓
Teapot No. 12		850	1187 ✓

<u>Claim</u>	<u>Book or Docket</u>	<u>Page</u>	<u>BLM Serial No. (A MC)</u>
West No. 1	520	971	67407 ✓
West No. 2	520	972	67408 ✓
West No. 3	529	973	67409 ✓
West No. 4	520	974	67410 ✓
West No. 5	520	975	67411 ✓
West No. 6	520	976	67412 ✓
West No. 7	520	977	67413 ✓
West No. 8	520	978	67414 ✓
West No. 9	520	979	67415 ✓
West No. 10	520	980	67416 ✓
West No. 11	520	981	67417 ✓
West No. 12	520	982	67418 ✓
West No. 13	520	983	67419 ✓
West No. 14	520	984	67420 ✓
West No. 15	520	985	67421 ✓
West No. 16	520	986	67422 ✓
West No. 17	520	987	67423 ✓
West No. 18	520	988	67424 ✓
West No. 19	520	989	67425 ✓
West No. 20	520	990	67426 ✓
West No. 21	520	991	67427 ✓

\* AMENDED LOCATION NOTICES OF CERTAIN AFORESAID CLAIMS


Red Hills No. 1	152	393	67395
Red Hills No. 2	152	394	67396
Red Hills No. 3	152	395	67397
Red Hills No. 4	491	46	67398
Red Hills No. 5	491	47	67399
Red Hills No. 9	132	177	67403
Red Hills No. 11	132	178	67404

ARIZONA STATE OFFICE  
EJ. LAND MANAGEMENT

DEC 17 1982

7:05 A.M.  
PHOENIX, ARIZONA

D. S. Fountain  
D. S. Fountain for  
KENNECOTT MINERALS COMPANY



SUBSCRIBED and sworn to before me this 30<sup>th</sup> day of August, 1982.

My Commission Expires Sept. 18, 1984

Helen C. Fluharty  
Notary Public

\*\*\* CERTIFICATE OF RECORDING \*\*\*

STATE OF ARIZONA, COUNTY OF PINAL (SS)  
I HEREBY CERTIFY THAT THE WITHIN INSTRUMENT WAS FILED FOR RECORD IN  
PINAL COUNTY, STATE OF ARIZONA. WITNESS MY HAND AND OFFICIAL SEAL.

NO: 713610                      TIME: 1125 31AUG82                      PAGES: 003                      FEE \$006.00

WILLIAM S. TRUMAN  
PINAL COUNTY RECORDER, BY *Laraine Moore*.....DEPUTY

LABOR                                      FROM: FOUNTAIN, D S                                      TO: LININGSTON 2

ARIZONA STATE OFFICE  
JUL. LAND MANAGEMENT

RECEIVED

7:45 AM  
PHOENIX, ARIZONA

**Kennecott Minerals Company**

A Division of Kennecott Corporation

Ray Mines Division  
Hayden, Arizona 85235  
602 356-7811

66991-~~10000~~  
~~67000~~  
67024

August 26, 1981

**Kennecott**

Bureau of Land Management  
Arizona State Office  
2400 Valley Bank Center  
Phoenix, Arizona 85073

*updated  
OH*

Gentlemen:

Enclosed for filing on behalf of Kennecott Minerals Company pursuant to Section 314 of the Federal Land Policy Management Act of 1976 and Bureau of Land Management Regulations at 43 C.F.R. 3833 are copies of Affidavit of Assessment Work Performed for the assessment year 1980-1981 for claims held in Gila County, Arizona.

They are true and correct copies of the Affidavits recorded in the Office of the Gila County Recorder, Arizona, on July 31, 1981, in Docket 542 at pages 522-530.

Sincerely,

*Donald S. Fountain*

Donald S. Fountain  
Division Geologist

DSF/hf  
Enclosures

RECEIVED  
B.L.M. AZ STATE OFFICE  
AUG 28 8 23 AM '81  
PHOENIX, ARIZONA

*not dated*

AFFIDAVIT OF LABOR PERFORMED  
AND IMPROVEMENTS MADE

STATE OF ARIZONA )  
  ) ss  
COUNTY OF PINAL )

R. D. Elliott, acting as agent for Kennecott Minerals Company, being first duly sworn, deposes and says that he is a citizen of the United States, more than eighteen years of age and resides in Kearny in Pinal County, State of Arizona, and is personally acquainted with the claims listed below;

that the said mining claims are all contiguous and are consolidated into one group for common exploration and development;

that said claims are situated in the Banner Mining District, Gila County, Arizona, the location notices of which are recorded in the office of the County Recorder of said county;

that between the 25th day of October, A. D., 1980, and the 30th day of October, A. D., 1980, at least five hundred dollars (\$500) worth of work and/or improvements were made by and at the expense of Kennecott Minerals Company, owner of said claims for the purpose of complying with the laws of the United States pertaining to assessment of annual work, and consisted of drilling diamond drill hole No. KC-31 from a depth of 143 feet to a depth of 153 feet. Said diamond drilling work was performed by Boyles Bros. Drilling Company, contractor.

The location notices of the following claims fall within Section 27 Township 4 South, Range 15 East, G. &S.R. B. &M.

RECEIVED  
B.L.M. AZ STATE OFFICE  
AUG 28 8 23 AM '81  
PHOENIX, ARIZONA



ORIGINAL LOCATION NOTICES

<u>Claim</u>	<u>Book or Docket</u>	<u>Page</u>	<u>BLM Serial No. (A MC)</u>
* Chilito No. 1	47, Mines	577	66991
* Chilito No. 2	47, Mines	580	66992
* Cobre Verde No. 8 (Chilito No. 3)	41, Mines	464	66993
* Chilito No. 4	47, Mines	578	66994
Chilito No. 41	225	170	66995

\*AMENDED LOCATION NOTICES OF CERTAIN AFORESAID CLAIMS

Chilito No. 1	225	136	66991
Chilito No. 2	225	137	66992
Chilito No. 3 (Cobre Verde No. 8)	42, Mines	244	66993
Chilito No. 3	224	334	
Chilito No. 3	225	138	
Chilito No. 4	225	139	66994



*R. D. Elliott*  
 R. D. Elliott for  
 KENNECOTT MINERALS COMPANY

SUBSCRIBED and sworn to before me this 22<sup>nd</sup> day of July, 1981.

My Commission Expires Sept. 18, 1984

*Helen J. Fluharty*  
 Notary Public

RECEIVED  
 BLM AZ STATE OFFICE  
 AUG 28 8 23 AM '81  
 PHOENIX ARIZONA

473879

STATE OF ARIZONA, County of Gila, ss:

I do hereby certify that the within instrument was filed and recorded at request of Kennecott Minerals Company

Date July 31, 1981 Time 9:00 A.M., Docket 542 Official Records Page s 522 & 523  
 Records of Gila County, Arizona.

WITNESS my hand and official seal the day and year first above written.

*Don Fountain*  
 Kennecott Minerals Company  
 R. M. D.  
 Hayden, AZ 85235

MARY V. DE PAOLI, County Recorder  
 INDEXED  
 PAGE 1  
 By *Jeri Lissword* Deputy.  
 MICROFILMED  
 COMPARED

300  
9:00



ORIGINAL LOCATION NOTICES

<u>Claim</u>	<u>Book or Docket</u>	<u>Page</u>	<u>BLM Serial No.</u> <u>(A MC)</u>
* Chilito No. 6	47, Mines	581	66996 ✓
* Chilito No. 7	47, Mines	582	66997 ✓
* Chilito No. 8	47, Mines	583	66998 ✓
* Copper Glance No. 1(Chilito 12)	41, Mines	464	66999 ✓
* Copper Glance No. 2(Chilito 13)	41, Mines	465	67000 ✓
* Two Bridges (Chilito 14)	47, Mines	559	67001 ✓
* Evener (Chilito 15)	47, Mines	560	67002 ✓
* Copper Glance No. 7(Chilito 19)	41, Mines	466	67003 ✓
* Chilena No. 3 (Chilito 29)	47, Mines	556	67004 ✓
* Chilena No. 4 (Chilito 30)	47, Mines	557	67005 ✓
* Chilena No. 5 (Chilito 32)	47, Mines	558	67006 ✓
* Chilena No. 2 (Chilito 33)	47, Mines	555	67007 ✓
Chilito No. 42	238	465	67008 ✓
Ethel	41, Mines	12	67009 ✓
Spring	47, Mines	121	67010 ✓
Drusilla	47, Mines	93	67011 ✓
Fanny	47, Mines	94	67012 ✓

\*AMENDED LOCATION NOTICES OF CERTAIN AFORESAID CLAIMS

Chilito No. 6	42, Mines	225	140	66996
Chilito No. 7	42, Mines	225	141	66997
Chilito No. 8		225	142	66998
Chilito No. 12	42, Mines		246	66999
Chilito No. 12		225	145	
Chilito No. 13	42, Mines		247	67000
Chilito No. 13		225	146	
Chilito No. 14	42, Mines		248	67001
Chilito No. 14		225	147	
Chilito No. 15	42, Mines		249	67002
Chilito No. 15			225	148
Chilito No. 19	42, Mines		250	67003
Chilito No. 19		225	149	
Chilito No. 29	42, Mines		260	67004
Chilito No. 29		225	159	
Chilito No. 30	42, Mines		261	67005
Chilito No. 30		225	160	
Chilito No. 32	42, Mines		262	67006
Chilito No. 32		225	161	
Chilito No. 33	42, Mines		263	67007
Chilito No. 33		225	162	

RECEIVED  
 BLM, AZ STATE OFFICE  
 AUG 28 8:23 AM '81  
 PHOENIX, ARIZONA



*R. D. Elliott*

R. D. Elliott for  
KENNECOTT MINERALS COMPANY

SUBSCRIBED and sworn to before me this 22<sup>nd</sup> day of July, 1981.

My Commission Expires Sept. 18, 1984

*Steven J. Fluharty*  
Notary Public

473880

STATE OF ARIZONA, County of Gila, ss;

I do hereby certify that the within instrument was filed and recorded at request of Kennecott Minerals Company

Date July 31, 1981 Time 9:00 A. M., Docket 542 Official Records Page S 524-526  
Records of Gila County, Arizona.

WITNESS my hand and official seal the day and year first above written.

MARY V. DE PAOLI, County Recorder

INDEXED  
MICROFILMED  
PAGED  
COMPARED

By *Jeri Lissward*

RECEIVED  
B.L.M. ASSISTANT STATE OFFICE  
AUG 28 8 23 AM '81  
PHOENIX, ARIZONA

#300  
9:00  
C

AFFIDAVIT OF LABOR PERFORMED  
AND IMPROVEMENTS MADE

STATE OF ARIZONA )  
                          ) ss  
COUNTY OF PINAL )

R. D. Elliott, acting for Kennecott Minerals Company, claimant, being first duly sworn, deposes and says that he is a citizen of the United States, more than eighteen years of age and resides at Kearny in Pinal County, State of Arizona, and is personally acquainted with the claims listed below;

that the required annual work and/or improvements have been completed for the benefit of, and for the purpose of holding the claims listed below, situated in the Banner Mining District, Gila County, Arizona;

that the said mining claims are all contiguous and are consolidated into one group for common exploration and development;

that between the 25th day of October, A. D., 1980, and the 30th day of October, A. D., 1980, at least eight hundred dollars (\$800) worth of work and improvements were done and performed on said claims. Such work and improvements were made by and at the expense of Kennecott Minerals Company, owner of said claims, for the purpose of complying with the laws of the United States pertaining to annual assessment work, and consisted of drilling diamond drill hole No. KC-37 from a depth of 619 feet to a depth of 629 feet.

The Boyles Bros. Drilling Company, contractor, was employed by said owner and performed the above work.

The location notices of the following claims are located within Section 27, Township 4 South, Range 15 East, G. & S. R. B. & M.

RECEIVED  
B.L.M. AZ STATE OFFICE  
AUG 28 8 23 AM '81  
PHOENIX, ARIZONA

ORIGINAL LOCATION NOTICES

<u>Claim</u>	<u>Book or Docket</u>	<u>Page</u>	<u>BLM Serial No.</u> <u>(A MC)</u>
Black Eagle No. 1	49, Mines	550	67014 ✓
Black Eagle No. 2	49, Mines	550	67015 ✓
Black Eagle No. 3	49, Mines	551	67016 ✓
Black Eagle No. 4	49, Mines	551	67017 ✓
Black Eagle No. 5	49, Mines	551	67018 ✓
Black Eagle No. 6	49, Mines	552	67019 ✓
* Fraction No. 6		160	67020 ✓
* Chilito No. 9	47, Mines	586	67013 ✓

\* AMENDED LOCATION NOTICES OF CERTAIN AFORESAID CLAIMS

Fraction No. 6	226	538	67020
Fraction No. 6	250	456	67020
Chilito No. 9	224	335	67013
Chilito No. 9	225	143	67013


*R. D. Elliott*

R. D. Elliott for  
KENNECOTT MINERALS COMPANY

SUBSCRIBED and sworn to before me this 22<sup>nd</sup> day of July, 1981.

My Commission Expires Sept. 18, 1984

*Henry J. Fluharty*  
Notary Public



473881

STATE OF ARIZONA, County of Gila, ss;

I do hereby certify that the within instrument was filed and recorded at request of Kennecott Minerals Company

Date July 31, 1981 Time 9:00 A. M., Docket 542 Official Records Pages 527 & 528

Records of Gila County, Arizona.

WITNESS my hand and official seal the day and year first above written.

INDEXED  
MICROFILMED  
PAGED  
COMPARED

MARY V. DE PAOLI, County Recorder

By *Jeri Lippswold* Deputy.

#300  
9100  
C

AFFIDAVIT OF LABOR PERFORMED  
AND IMPROVEMENTS MADE

STATE OF ARIZONA )  
  ) ss  
COUNTY OF PINAL )

R. D. Elliott, acting for Kennecott Minerals Company, claimant, being first duly sworn, deposes and says that he is a citizen of the United States, more than eighteen years of age, and resides at Kearny in Pinal County, State of Arizona, and is personally acquainted with the claims listed below;

That the required annual work and/or improvements have been completed for the benefit of, and for the purpose of, holding the claims listed below, situated in the Banner Mining District, Gila County, Arizona;


That between the 1st day of April, A. D., 1981, and the 30th day of May, A. D., 1981, at least four hundred dollars (\$400) worth of work and improvements were done and performed on said claims. Such work and improvements were made by and at the expense of Kennecott Minerals Company, owner of said claims for the purpose of complying with the laws of the United States pertaining to annual assessment work, and consisted of road construction within the pit area which tended to develop and benefit the claims listed below, whose location notice is located in Section 11, Township 5 South, Range 15 East, G. & S.R.B. & M.

Said work was performed by the employees of said owner, under the supervision of W. R. Strickland, Reduction Plant Superintendent.

RECEIVED  
B.L.M. AZ STATE OFFICE  
PHOENIX, ARIZONA  
AUG 28 8 23 AM '81

ORIGINAL LOCATION NOTICES

<u>Claim</u>	<u>Docket</u>	<u>Page</u>	<u>BLM Serial No.</u> <u>(AMC)</u>
Dick No. 17	62	354	67021
Dick No. 18	62	355	67022
Dick No. 19	62	356	67023
Dick No. 20	62	357	67024



*R. D. Elliott*

R. D. Elliott for  
KENNECOTT MINERALS COMPANY

SUBSCRIBED and sworn to before me this 22<sup>nd</sup> day of July, 1981.

My Commission Expires Sept. 18, 1984

*Helen J. Fluharty*  
Notary Public

473882

#300  
9.00  
C

STATE OF ARIZONA, County of Gila, ss;

I do hereby certify that the within instrument was filed and recorded at request of Kennecott Minerals Company

Date July 31, 1981 Time 9:00 A. M., Docket 542 Official Records Page S 529 & 530  
Records of Gila County, Arizona.

WITNESS my hand and official seal the day and year first above written.

MARY V. DE PAOLI, County Recorder

INDEXED  
MICROFILMED BY *Jeri Lipsword*  
AGED  
COMPARED

RECEIVED  
BLM STATE OFFICE  
AUG 28 8 23 AM '81  
PHOENIX, ARIZONA



67026-

(10) - JWC  
amb

684781

1076-750

AFFIDAVIT OF LABOR PERFORMED  
AND IMPROVEMENTS MADE

*Supplated*  
*OR*

STATE OF ARIZONA )  
                              ) ss  
COUNTY OF PINAL )

R. D. Elliott, acting for Kennecott Minerals Company, claimant, being first duly sworn, deposes and says that he is a citizen of the United States, more than eighteen years of age and resides at Kearny in Pinal County, Arizona, and is personally acquainted with the claims listed below:

that the required annual work and/or improvements have been completed for the benefit of, and for the purpose of holding the claims listed below, situated in the Mineral Creek Mining District, Pinal County, Arizona;

that the said mining claims are all contiguous and are consolidated into one group for common exploration and development;

that between the 1st day of January, A.D., 1981 and the 15th day of March, A.D., 1981, at least twenty seven thousand three hundred dollars (\$27,300) worth of work and improvements were performed on said claims. Such work and improvements were made by and at the expense of Kennecott Minerals Company, owner of said claims, for the purpose of complying with the laws of the United States pertaining to annual assessment work, and consisted of the following:

Diamond drill hole No. 1131 was drilled from a depth of 1502 feet to a depth of 2308 feet.

Said drilling was performed by Boyles Bros. Drilling Company, contractor.

The location notices of the following claims are located in Sections 1, 2, 11, 12, 13, and 14 of Township 3 South, Range 13 East, and Sections 7, 17, 18, 19, 20, 21, 22, 28, 29, and 30 of Township 3 South, Range 14 East, G.&S.R.B. & M.

RECEIVED  
B.L.M. AZ STATE OFFICE  
PHOENIX, ARIZONA  
AUG 28 8 24 AM '81

Original Location Notices

<u>Claim</u>	<u>Book or Docket</u>	<u>Page</u>	<u>BLM Serial No.</u> <u>(A MC)</u>
* Adobe	52, Mines	493	67026 ✓
* A Hunch No. 2	70, Mines	151	67027 ✓
* A Hunch No. 3	70, Mines	488	67028 ✓
* A Hunch No. 4	73, Mines	267	67029 ✓
* A Hunch No. 5	73, Mines	268	67030 ✓
* A Hunch No. 6	73, Mines	269	67031 ✓
* A Hunch No. 7	78, Mines	241	67032 ✓
* Bur No. 1	719	609	67249 ✓
* Bur No. 2	719	610	67250 ✓
* Bur No. 3	719	611	67251 ✓
* Bur No. 4	719	612	67252 ✓
* Bur No. 5	719	613	67253 ✓
* Bur No. 6	719	614	67254 ✓
* Bur No. 7	719	615	67255 ✓
* Bur No. 8	719	616	67256 ✓
* Bur No. 9	719	617	67257 ✓
* Bur No. 10	719	618	67258 ✓
* Bur No. 11	719	619	67259 ✓
* Bur No. 12	719	620	67260 ✓
* Bur No. 13	719	621	67261 ✓
* Bur No. 14	719	622	67262 ✓
* Bur No. 15	719	623	67263 ✓
* Bur No. 16	719	624	67264 ✓
* Bur No. 17	719	625	67265 ✓
* Bur No. 18	719	626	67266 ✓
* Bur No. 19	719	627	67267 ✓
* Bur No. 20	719	628	67268 ✓
* Bur No. 22	719	630	67269 ✓
* Bur No. 24	719	632	67271 ✓
* Bur No. 25	719	633	67272 ✓
* Bur No. 26	719	634	67273 ✓
* Bur No. 27	719	635	67274 ✓
* Bur No. 28	719	636	67275 ✓
* Bur No. 29	719	637	67276 ✓
* Bur No. 30	719	638	67277 ✓
* Bur No. 31	719	639	67278 ✓
* Bur No. 32	719	640	67279 ✓
* Bur No. 33	719	641	67280 ✓
* Bur No. 34	719	643	67281 ✓
* Bur No. 35	719	643	67282 ✓
* Bur No. 36	719	644	67283 ✓
* Bur No. 37	719	645	67284 ✓
* Bur No. 38	719	646	67285 ✓
* Bur No. 39	719	647	67286 ✓
* Bur No. 40	719	648	67287 ✓
* Bur No. 41	719	649	67288 ✓
* Bur No. 43	720	591	67289 ✓
* Bur No. 45	719	651	67290 ✓

RECEIVED  
B.L.M. AZ STATE OFFICE  
PHOENIX, ARIZONA  
AUG 20 8 24 AM '81

Original Location Notices

1076-752

<u>Claim</u>	<u>Book or Docket</u>	<u>Page</u>	<u>BLM Serial No.</u> <u>(A MC)</u>
* Bur No. 46.	719	652	67291-
* Bur No. 47	719	653	67292-
* Bur No. 48	719	674	67293-
* Bur No. 49	719	655	67294-
* Bur No. 50	719	656	67295-
* Bur No. 51	719	657	67296-
* Bur No. 52	719	658	67297-
* Bur No. 53	719	659	67298-
* Bur No. 54	719	660	67299-
* Bur No. 55	719	661	67300-
* Bur No. 56	719	662	67301-
* Bur No. 57	719	663	67302-
* Bur No. 58	719	664	67303-
* Bur No. 59	719	665	67304-
* Bur No. 60	719	666	67305-
* Bur No. 61	719	667	67306-
* Bur No. 62	719	668	67307-
* Bur No. 63	719	669	67308-
* Bur No. 64	719	670	67309-
* Bur No. 65	719	671	67310-
* Bur No. 66	719	672	67311-
* Bur No. 67	719	673	67312-
* Bur No. 68	719	674	67313-
* Bur No. 69	719	675	67314-
* Bur No. 71	719	677	67315-
* Bur No. 73	719	679	67316-
* Bur No. 75	719	681	67317-
* Bur No. 77	719	683	67318-
* Bur No. 79	719	685	67319-
* Bur No. 81	719	687	67320-
* Bur No. 83	719	689	67321-
* Bur No. 86	719	690	67322-
* Bur No. 87	719	691	67323-
* Bur No. 88	719	692	67324-
* Bur No. 89	719	693	67325-
* Bur No. 90	719	694	67326-
* Bur No. 91	719	695	67327-
* Bur No. 92	719	696	67328-
* Bur No. 93	719	697	67329-
* Bur No. 94	719	698	67330-
* Bur No. 95	719	699	67331-
* Bur No. 116	719	718	67332-
* Bur No. 117	719	719	67333-
* Bur No. 118	719	720	67334-
* Bur No. 119	719	721	67335-
* Bur No. 120	719	722	67336-
* Bur No. 121	719	723	67337-
* Bur No. 122	719	724	67338-

RECEIVED  
BLM AZ STATE OFFICE  
PHOENIX, ARIZONA  
AUG 28 8 24 AM '91

Original Location Notices

1076-753

Page 4 of 10

<u>Claim</u>	<u>Book or Docket</u>	<u>Page</u>	<u>BLM Serial No.</u> <u>(A MC)</u>
* Bur No. 123	719	725	67339 ✓
* Bur No. 124	719	726	67340 ✓
* Bur No. 125	719	727	67341 ✓
* Bur No. 126	719	728	67342 ✓
* Bur No. 127	719	729	67343 ✓
* Bur No. 128	719	730	67344 ✓
* Bur No. 129	719	731	67345 ✓
* Bur No. 130	719	732	67346 ✓
Canyon No. 6	364	200	67033 ✓
Canyon No. 7	364	201	67034 ✓
Carnation	30, Mines	499	67035 ✓
Chest	35, Mines	197	67036 ✓
* Chloride Gulch	15, Mines	219	67037 ✓
Combination	30, Mines	499	67038 ✓
Contact No. 3	32, Mines	531	67039 ✓
Copper Ace No. 1	264	537	67040 ✓
Copper Ace No. 2	264	538	67041 ✓
Copper Ace No. 3	264	539	67042 ✓
Copper Ace No. 4	264	540	67043 ✓
Copper Era No. 1	246	275	67044 ✓
* Copper Zone No. 4	24, Mines	543	67045 ✓
* Copper Zone No. 5	24, Mines	544	67046 ✓
Good Luck	48, Mines	475	67348 ✓
Happy Vale	35, Mines	421	67047 ✓
Hope	48, Mines	476	67347 ✓
Led	35, Mines	301	67048 ✓
Major	32, Mines	531	67049 ✓
Major No. 2	32, Mines	532	67050 ✓
Major No. 3	32, Mines	532	67051 ✓
Major No. 4	35, Mines	421	67052 ✓
Major No. 5	46, Mines	26	67053 ✓
Major No. 6	46, Mines	26	67054 ✓
* Mescal No. 1	188	564	67055 ✓
Mescal No. 2	188	565	67056 ✓
Mescal No. 3	188	566	67057 ✓
Mescal No. 4	188	567	67058 ✓
Mescal No. 5	189	328	67059 ✓
Mescal No. 6	188	568	67060 ✓
Mescal No. 7	188	569	67061 ✓
Mescal No. 8	189	55	67062 ✓
Mescal No. 9	189	56	67063 ✓
Mescal No. 10	189	57	67064 ✓
Mescal No. 11	189	58	67065 ✓
Mescal No. 12	189	59	67066 ✓
Mescal No. 13	189	60	67067 ✓
Mescal No. 14	189	61	67068 ✓
Mescal No. 15	189	62	67069 ✓
Mescal No. 16	189	329	67070 ✓

RECEIVED  
BLM AZ STATE OFFICE  
PHOENIX, ARIZONA  
AUG 28 8 24 AM '81

Original Location Notices

1076-754

<u>Claim</u>	<u>Book or Docket</u>	<u>Page</u>	<u>BLM Serial No. (A MC)</u>
Mescal No. 17	189	63	67071 ✓
Mescal No. 18	189	199	67072 ✓
Mescal No. 19	189	64	67073 ✓
Mescal No. 20	189	65	67074 ✓
Mescal No. 21	189	210	67075 ✓
Mescal No. 22	189	201	67076 ✓
Mescal No. 23	189	202	67077 ✓
Mescal No. 24	189	203	67078 ✓
Mescal No. 25	189	204	67079 ✓
* Mescal No. 26	189	205	67080 ✓
Mescal No. 27	194	529	67081 ✓
Mescal No. 28	194	530	67082 ✓
Mescal No. 29	194	531	67083 ✓
Mescal No. 30	194	532	67084 ✓
Mescal No. 31	194	533	67085 ✓
Mescal No. 32	194	534	67086 ✓
Mescal No. 33	194	535	67087 ✓
Mescal No. 34	194	536	67088 ✓
Mescal No. 35	194	537	67089 ✓
Mescal No. 36	194	538	67090 ✓
Mescal No. 37	194	539	67091 ✓
Mescal No. 38	194	540	67092 ✓
Mescal No. 39	194	541	67093 ✓
Mescal No. 40	195	564	67094 ✓
Mescal No. 41	195	565	67095 ✓
Mescal No. 42	195	566	67096 ✓
Mescal No. 43	197	230	67097 ✓
Mescal No. 44	197	231	67098 ✓
Mescal No. 45	197	232	67099 ✓
Mescal No. 46	197	233	67100 ✓
Mescal No. 47	197	234	67101 ✓
Mescal No. 48	197	235	67102 ✓
Mescal No. 49	197	236	67103 ✓
Mescal No. 50	195	562	67104 ✓
Mescal No. 51	195	563	67105 ✓
Mesquite No. 1	197	228	67106 ✓
Mesquite No. 2	197	229	67107 ✓
Odessa	35, Mines	198	67108 ✓
Olive	35, Mines	188	67109 ✓
Ray Southern 1	47, Mines	462	67181 ✓
Ray Southern 5	47, Mines	463	67182 ✓
Ray Southern 6	47, Mines	464	67183 ✓
Ray Southern 7	47, Mines	465	67184 ✓
Ray Southern 8	47, Mines	466	67185 ✓
Ray Southern 9	47, Mines	467	67186 ✓
Ray Southern 10	47, Mines	468	67187 ✓
* Ray Southern 11	47, Mines	470	67188 ✓

RECEIVED  
BLM, AZ STATE OFFICE  
PHOENIX, ARIZONA  
AUG 28 8 24 AM '81

<u>Claim</u>	<u>Book or Docket</u>	<u>Page</u>	<u>BLM Serial No.</u> <u>(A MC)</u>
Ray Southern 12	47, Mines	470	67189 ✓
Ray Southern 13	52, Mines	100	67190 ✓
Ray Southern 14	52, Mines	101	67191 ✓
Ray Southern 15	52, Mines	101	67192 ✓
Ray Southern 16	55, Mines	355	67193 ✓
Ray Southern 16-A	56, Mines	526	67194 ✓
Ray Southern 17	56, Mines	527	67195 ✓
* Ray Southern 39	155	134	67196 ✓
* Ray Southern 40	155	86	67197 ✓
* Ray Southern 41	155	87	67198 ✓
* Ray Southern 42	158	88	67199 ✓
Recall	35, Mines	198	67110 ✓
Rustler No. 1	364	196	67111 ✓
Rustler No. 2	364	197	67112 ✓
Rustler No. 3	364	198	67113 ✓
Rustler No. 4	364	199	67114 ✓
Silverball(Silver Ball)	39, Mines	457	67115 ✓
Silver King	31, Mines	495	67116 ✓
Silver Lead	31, Mines	496	67117 ✓
Silver Leaf(Silver Leap)	31, Mines	497	67118 ✓
Silver Leap No. 3	32, Mines	530	67119 ✓
Silver Queen	31, Mines	496	67120 ✓
Silver Threads	31, Mines	497	67121 ✓
Southern No. 1	297	230	67173 ✓
Southern No. 2	297	231	67174 ✓
Southern No. 3	297	232	67175 ✓
Southern No. 4	297	233	67176 ✓
Southern No. 5	297	234	67177 ✓
Southern No. 6	297	235	67178 ✓
Southern No. 7	334	532	67179 ✓
Southern No. 8	334	533	67180 ✓
Star	31, Mines	494	67122 ✓
Would be Expert	31, Mines	302	67123 ✓
Yort No. 68	673	444	67200 ✓
Yort No. 72	673	446	67201 ✓
Yort No. 74	673	447	67202 ✓
Yort No. 75	673	448	67203 ✓
Yort No. 76	673	449	67204 ✓
Yort No. 77	673	450	67205 ✓
Yort No. 78	673	451	67206 ✓
Yort No. 79	673	452	67207 ✓
Yort No. 80	673	453	67208 ✓
Yort No. 81	673	454	67209 ✓
Yort No. 82	673	455	67210 ✓
Yort No. 83	673	456	67211 ✓
Yort No. 84	673	457	67212 ✓
Yort No. 85	673	458	67213 ✓

RECEIVED  
BLM AZ STATE OFFICE  
PHOENIX, ARIZONA  
AUG 28 8 24 AM '81

Original Location Notices

1076-756

<u>Claim</u>	<u>Book or Docket</u>	<u>Page</u>	<u>BLM Serial No.</u> <u>(A MC)</u>
Yort No. 86	673	459	67214 -
Yort No. 87	673	460	67215 -
Yort No. 90	673	463	67216 -
Yort No. 91	673	464	67217 -
Yort No. 92	673	465	67218 -
Yort No. 93	673	466	67219 -
Yort No. 94	673	467	67220 -
Yort No. 95	673	468	67221 -
Yort No. 96	673	469	67222 -
Yort No. 97	673	470	67223 -
Yort No. 98	673	471	67224 -
Yort No. 99	673	472	67225 -
Yort No. 100	673	473	67226 -
Yort No. 101	673	474	67227 -
Yort No. 102	673	475	67228 -
Yort No. 103	673	476	67229 -
Yort No. 104	673	477	67230 -
Yort No. 105	673	478	67231 -
Yort No. 106	673	479	67232 -
Yort No. 107	673	480	67233 -
Yort No. 109	673	481	67234 -
Yort No. 111	673	482	67235 -
Yort No. 113	673	483	67236 -
Yort No. 115	673	484	67237 -
Yort No. 117	673	485	67238 -
Yort No. 119	673	486	67239 -
Yort No. 121	673	487	67240 -
Yort No. 123	673	488	67241 -
Yort No. 125	673	489	67242 -
Yort No. 127	673	490	67243 -
Yort No. 129	673	491	67244 -
Yort No. 131	673	492	67245 -
Yort No. 133	673	493	67246 -
Yort No. 135	673	494	67247 -
Yort No. 192	676	111	67248 -

RECEIVED  
BLM AZ STATE OFFICE  
PHOENIX, ARIZONA  
AUG 28 8 24 AM '81

(\*) AMENDED LOCATION NOTICES OF CERTAIN AFORESAID CLAIMS

<u>Claim</u>	<u>Book or Docket</u>	<u>Page</u>	<u>BLM Serial No. (A MC)</u>
Adobe	372	493	67026
A Hunch No. 2	213	35	67027
A Hunch No. 3	213	36	67028
A Hunch No. 4	213	37	67029
A Hunch No. 5	213	38	67030
A Hunch No. 6	213	39	67031
A Hunch No. 7	213	40	67032
Bur No. 1	974	225	67249
Bur No. 2	974	227	67250
Bur No. 3	974	229	67251
Bur No. 4	974	231	67252
Bur No. 5	974	233	67253
Bur No. 6	974	235	67254
Bur No. 7	974	237	67255
Bur No. 8	974	239	67256
Bur No. 9	974	241	67257
Bur No. 10	974	243	67258
Bur No. 11	974	245	67259
Bur No. 12	974	247	67260
Bur No. 13	974	249	67261
Bur No. 14	974	251	67262
Bur No. 15	974	253	67263
Bur No. 16	974	255	67264
Bur No. 17	974	257	67265
Bur No. 18	974	259	67266
Bur No. 19	974	261	67267
Bur No. 20	974	263	67268
Bur No. 22	974	265	67269
Bur No. 24	974	269	67271
Bur No. 25	974	271	67272
Bur No. 26	974	273	67273
Bur No. 27	974	275	67274
Bur No. 28	974	277	67275
Bur No. 29	974	279	67276
Bur No. 30	974	281	67277
Bur No. 31	974	283	67278
Bur No. 32	974	285	67279
Bur No. 33	974	287	67280
Bur No. 34	974	289	67281
Bur No. 35	974	291	67282
Bur No. 36	974	293	67283
Bur No. 37	974	295	67284
Bur No. 38	974	297	67285
Bur No. 39	974	299	67286
Bur No. 40	974	301	67287

RECEIVED  
B.L.M. AZ STATE OFFICE  
PHOENIX, ARIZONA  
AUG 28 8 24 AM '81



(\*) AMENDED LOCATION NOTICES OF CERTAIN AFORESAID CLAIMS

<u>Claim</u>	<u>Book or Docket</u>	<u>Page</u>	<u>BLM Serial No. (A MC)</u>
Bur No. 41	974	303	67288
Bur No. 43	974	305	67289
Bur No. 45	974	307	67290
Bur No. 46	974	309	67291
Bur No. 47	974	311	67292
Bur No. 48	974	313	67293
Bur No. 49	974	315	67294
Bur No. 50	974	317	67295
Bur No. 51	974	319	67296
Bur No. 52	974	321	67297
Bur No. 53	974	323	67298
Bur No. 54	974	325	67299
Bur No. 55	974	327	67300
Bur No. 56	974	329	67301
Bur No. 57	974	331	67302
Bur No. 58	974	333	67303
Bur No. 59	974	335	67304
Bur No. 60	974	337	67305
Bur No. 61	974	339	67306
Bur No. 62	974	341	67307
Bur No. 63	974	343	67308
Bur No. 64	974	345	67309
Bur No. 65	974	347	67310
Bur No. 66	974	349	67311
Bur No. 67	974	351	67312
Bur No. 68	974	353	67313
Bur No. 69	974	355	67314
Bur No. 71	974	357	67315
Bur No. 73	974	359	67316
Bur No. 75	974	361	67317
Bur No. 77	974	363	67318
Bur No. 79	974	365	67319
Bur No. 81	974	367	67320
Bur No. 83	974	369	67321
Bur No. 86	974	371	67322
Bur No. 87	974	373	67323
Bur No. 88	974	375	67324
Bur No. 89	974	377	67325
Bur No. 90	974	379	67326
Bur No. 91	974	381	67327
Bur No. 92	974	383	67328
Bur No. 93	974	385	67329
Bur No. 94	974	387	67330
Bur No. 95	974	389	67331

RECEIVED  
BLM AZ STATE OFFICE  
PHOENIX, ARIZONA  
AUG 28 8 24 AM '81

(\*) AMENDED LOCATION NOTICES OF CERTAIN AFORESAID CLAIMS

<u>Claim</u>	<u>Book or Docket</u>	<u>Page</u>	<u>BLM Serial No. (A MC)</u>
Bur No. 116	974	391	67332
Bur No. 117	974	393	67333
Bur No. 118	974	395	67334
Bur No. 119	974	397	67335
Bur No. 120	974	399	67336
Bur No. 121	974	401	67337
Bur No. 122	974	403	67338
Bur No. 123	974	405	67339
Bur No. 124	974	407	67340
Bur No. 125	974	409	67341
Bur No. 126	974	411	67342
Bur No. 127	974	413	67343
Bur No. 128	974	415	67344
Bur No. 129	974	417	67345
Bur No. 130	974	419	67346
Chloride Gulch	36, Mines	591	67037
Copper Zone No. 4	372	491	67045
Copper Zone No. 5	372	492	67046
Mescal No. 1	193	425	67055
Mescal No. 26	194	528	67080
Ray Southern No. 11	297	236	67189
Ray Southern No. 39	360	522	67196
Ray Southern No. 40	360	523	67197
Ray Southern No. 41	360	524	67198
Ray Southern No. 42	360	525	67199


*R. D. Elliott*

R. D. Elliott for  
KENNECOTT MINERALS COMPANY

SUBSCRIBED and sworn to before me this 13<sup>th</sup> day of August, 1981.

My Commission Expires Sept. 18, 1984

*Helen J. Fluharty*  
Notary Public



RECEIVED  
BLM AZ STATE OFFICE  
PHOENIX, ARIZONA  
AUG 29 8 24 AM '81

\*\*\* CERTIFICATE OF RECORDING \*\*\*

STATE OF ARIZONA, COUNTY OF PINAL (SS)  
I HEREBY CERTIFY THAT THE WITHIN INSTRUMENT WAS FILED FOR RECORD IN  
PINAL COUNTY, STATE OF ARIZONA. WITNESS MY HAND AND OFFICE, AT PHOENIX, ARIZONA.



NO: 684781      TIME: 1350 13AUG81      PAGES: 010      FEE \$005.50

WILLIAM S. TRUMAN  
PINAL COUNTY RECORDER, BY *W. S. Truman* DEPUTY

1076-750

LABOR

FROM: ELLIOTT, R D

TO: ADOBE ET AL

② - 30<sup>th</sup> cert

684782

1076-760

AFFIDAVIT OF LABOR PERFORMED  
AND IMPROVEMENTS MADE

STATE OF ARIZONA )  
                                      ) ss  
COUNTY OF PINAL )

R. D. Elliott, acting for Kennecott Minerals Company, claimant, being first duly sworn, deposes and says that he is a citizen of the United States, more than eighteen years of age and resides at Kearny in Pinal County, State of Arizona, and is personally acquainted with the claims listed below;

that the required annual work and/or improvements have been completed for the benefit of, and for the purpose of holding claims listed below, situated in the Mineral Creek Mining District, Pinal County, Arizona:

that the said mining claims are consolidated into one group for common exploration and development;

that between the 1st day of July, A.D., 1981, and the 31st day of July, A.D., 1981, at least one thousand six hundred dollars (\$1,600) worth of work and improvements were done and performed on said claims. Such work and improvements were made by and at the expense of Kennecott Minerals Company, owner of said claims for the purpose of complying with the laws of the United States pertaining to annual assessment work, and consisted of drilling diamond drill hole No. 1158 from the surface to a depth of 250 feet.

Said diamond drill work was performed by Venture Drilling Company, contractor.

The location notices of the following claims are located in Section 1, Township 4 South, Range 14 East, G. & S. R. B. & M.

RECEIVED  
B.L.M. AZ STATE OFFICE  
AUG 28 8 24 AM '81  
PHOENIX, ARIZONA

Original Location Notices

<u>Claim</u>	<u>Docket</u>	<u>Page</u>	<u>BLM Serial No.</u> <u>(A MC)</u>
Belgravia No. 1	536	29	67349
Belgravia No. 2	536	30	67350
Belgravia No. 3	536	31	67351
Belgravia No. 4	536	32	67352
Belgravia No. 5	536	33	67353
Belgravia No. 6	536	34	67354
Belgravia No. 7	536	35	67355
Belgravia No. 8	536	36	67356
Belgravia No. 9	536	37	67357
Belgravia No. 10	536	38	67358
Belgravia No. 11	536	39	67359
Belgravia No. 12	536	40	67360
Belgravia No. 13	536	41	67361
Belgravia No. 14	536	42	67362
Belgravia No. 15	536	43	67363
Belgravia No. 16	536	44	67364

*R. D. Elliott*

R. D. Elliott for  
KENNECOTT MINERALS COMPANY



SUBSCRIBED and sworn to before me this 13<sup>th</sup> day of August, 1981.

My Commission Expires Sept. 18, 1984

*Helen J. Fluharty*  
Notary Public

\*\*\* CERTIFICATE OF RECORDING \*\*\*

STATE OF ARIZONA, COUNTY OF PINAL (SS)  
I HEREBY CERTIFY THAT THE WITHIN INSTRUMENT WAS FILED FOR RECORD  
PINAL COUNTY, STATE OF ARIZONA. WITNESS MY HAND AND OFFICE, ARIZONA.

NO: 684782      TIME: 1350 13AUG81      PAGES: 002      FEE \$003.00

WILLIAM S. TRUMAN  
PINAL COUNTY RECORDER, BY *W. S. Truman* 1076-760 .....DEPUTY



RECEIVED  
BLM AZ STATE OFFICE  
PHOENIX, ARIZONA  
AUG 28 8 24 AM '81

LABOR      FROM: ELLIOTT, R D      TO: BELGRAVIA 1 E

690939

~~67026~~ - 67540  
67025

684783

② 3<sup>over</sup> cash

1076-762

AFFIDAVIT OF LABOR PERFORMED  
AND IMPROVEMENTS MADE

STATE OF ARIZONA )  
                                  ) SS  
COUNTY OF PINAL )

R. D. Elliott, acting for Kennecott Minerals Company, claimant, being first duly sworn, deposes and says that he is a citizen of the United States, more than eighteen years of age and resides at Kearny in Pinal County, State of Arizona, and is personally acquainted with the claims listed below;

that the required annual work and/or improvements have been completed for the benefit of, and for the purpose of holding the claim listed below, situated in the Mineral Creek Mining District, Pinal County, Arizona;

that between the 1st day of September, A. D., 1980, and the 31st day of October, A. D., 1980, at least one hundred dollars (\$100) worth of work and improvements were done and performed on said claim. Such work and improvements were made by and at the expense of Kennecott Minerals Company, owner of said claim for the purpose of complying with the laws of the United States pertaining to annual assessment work, and consisted of drilling diamond drill hole No. 1152 from the surface to a depth of 1525 feet. Boyles Bros. Drilling Company, contractors, performed the above work. The location notice is located in Section 11, Township 3 South, Range 13 East, G. & S. R. B. & M.


Original Location Notice

<u>Claim</u>	<u>Docket</u>	<u>Page</u>	<u>BLM Serial No.</u> <u>(AMC)</u>
Wedge No. 1	431	418	67025

RECEIVED  
BLM AZ STATE OFFICE  
PHOENIX, ARIZONA  
AUG 28 8 24 AM '81

1076-763

Page 2 of 2



*R. D. Elliott*

R. D. Elliott for  
KENNECOTT MINERALS COMPANY

SUBSCRIBED and sworn to before me this 13<sup>th</sup> day of August, 1981.

My Commission Expires Sept. 18, 1984

*Helen J. Fluharty*  
Notary Public

\*\*\* CERTIFICATE OF RECORDING \*\*\*

STATE OF ARIZONA, COUNTY OF PINAL (SS)  
I HEREBY CERTIFY THAT THE WITHIN INSTRUMENT WAS FILED FOR RECORD IN  
PINAL COUNTY, STATE OF ARIZONA. WITNESS MY HAND AND OFFICIAL SEAL.



NO: 684783      TIME: 1350 13AUG81      PAGES: 002      FEE \$003.00

WILLIAM S. TRUMAN  
PINAL COUNTY RECORDER, BY *W. S. Truman* 1076-762 DEPUTY

LABOR      FROM: ELLIOTT, R D      TO: WEDGE 1

RECEIVED  
BLM. AZ STATE OFFICE  
AUG 28 8 24 AM '81  
PHOENIX, ARIZONA

**Kennecott Minerals Company**

A Division of Kennecott Company

Ray Mines Division  
Hayden, Arizona 85235  
602 356-7811

67025-67269  
67271-67346

August 26, 1981

**Kennecott**

Bureau of Land Management  
Arizona State Office  
2400 Valley Bank Center  
Phoenix, Arizona 85073

Gentlemen:

Enclosed for filing on behalf of Kennecott Minerals Company pursuant to Section 314 of the Federal Land Policy Management Act of 1976 and Bureau of Land Management Regulations at 43 C.F.R. 3833 are copies of Affidavit of Assessment Work Performed for the assessment year 1980-1981 for claims held in Pinal County, Arizona.

They are true and correct copies of the Affidavits recorded in the Office of the Pinal County Recorder, Arizona, on August 13, 1981 in Docket 1076 at pages 750-785.

Sincerely,

*Donald S. Fountain*

Donald S. Fountain  
Division Geologist

DSF/hf  
Enclosures

*updated  
OR*

RECEIVED  
B.L.M. AZ STATE OFFICE  
AUG 28 8 23 AM '81  
PHOENIX, ARIZONA

③

3 <sup>copy</sup> *Carl*

684785

1076-765

AFFIDAVIT OF LABOR PERFORMED  
AND IMPROVEMENTS MADE

STATE OF ARIZONA )  
                              ) ss  
COUNTY OF PINAL )

R. D. Elliott, acting for Kennecott Minerals Company, claimant, being first duly sworn, deposes and says that he is a citizen of the United States, more than eighteen years of age and resides at Kearny in Pinal County, State of Arizona, and is personally acquainted with the claims listed below;

that the required annual work and/or improvements have been completed for the benefit of, and for the purpose of holding claims listed below, situated in the Mineral Creek Mining District, Pinal County, Arizona;

that the said mining claims are consolidated into one group for common exploration and development;

that between the 1st day of February, A. D., 1981, and the 3rd day of March, A. D., 1981, at least six thousand five hundred dollars (\$6,500) worth of work and improvements were done and performed on said claims. Such work and improvements were made by and at the expense of Kennecott Minerals Company, owner of said claims for the purpose of complying with the laws of the United States pertaining to annual assessment work, and consisted of drilling diamond drill hole No. 1108 from a depth of 1,071 feet to a depth of 1,358 feet.

Said diamond drill work was performed by Boyles Bros. Drilling Company, contractor.

The location notices of the following claims are located in Section 34, Township 2 South, Range 13 East, and Section 3, 4, 9, and 10, Township 3 South, Range 13 East, G. & S. R. B. & M.

RECEIVED  
B.L.M. AZ STATE OFFICE  
PHOENIX, ARIZONA  
AUG 28 8:24 AM '81



Original Location Notices


<u>Claim</u>	<u>Book or Docket</u>	<u>Page</u>	<u>BLM Serial No.</u> <u>(A MC)</u>
Livingston No. 2	133	196	67365
New Year No. 3	57, Mines	575	67366
New Year No. 4	57, Mines	576	67367
New Year No. 5	57, Mines	577	67368
New Year No. 6	57, Mines	578	67369
New Year No. 7	57, Mines	579	67370
New Year No. 8	57, Mines	580	67371
New Year No. 9	57, Mines	581	67372
Portland No. 5	683	163	67373
Portland No. 6	683	164	67374
Portland No. 7	683	165	67375
Portland No. 8	720	592	67376
Portland No. 9	720	593	67377
Portland No. 10	720	594	67378
Portland No. 11	720	595	67379
Portland No. 12	720	596	67380
Portland No. 13	720	597	67381
Portland No. 14	720	598	67382
Portland No. 15	720	599	67383
Portland No. 16	720	600	67384
Red Bluff	495	504	67406
Red Hills Fraction	487	394	67405
* Red Hills No. 1	129	129	67395
* Red Hills No. 2	129	130	67396
* Red Hills No. 3	129	131	67397
* Red Hills No. 4	129	132	67398
* Red Hills No. 5	129	133	67399
Red Hills No. 6	129	134	67400
Red Hills No. 7	129	135	67401
Red Hills No. 8	133	195	67402
* Red Hills No. 9	129	137	67403
* Red Hills No. 11	129	139	67404
Teapot No. 1	834	692	67385
Teapot No. 2	834	693	67386
Teapot No. 3	834	694	67389
Teapot No. 4	834	695	67388
Teapot No. 5	834	696	67389
Teapot No. 6	834	697	67390
Teapot No. 7	834	698	67391
Teapot No. 8	834	699	67392
Teapot No. 9	834	700	67393
Teapot No. 10	834	701	67394
Teapot No. 11	850	617	1186
Teapot No. 12	850	618	1187

RECEIVED  
 BLM AZ STATE OFFICE  
 PHOENIX, ARIZONA  
 AUG 28 8 24 AM '81

<u>Claim</u>	<u>Book or Docket</u>	<u>Page</u>	<u>Serial No.</u> <u>(A MC)</u>
West No. 1	520	971	67407
West No. 2	520	972	67408
West No. 3	529	973	67409
West No. 4	520	974	67410
West No. 5	520	975	67411
West No. 6	520	976	67412
West No. 7	520	977	67413
West No. 8	520	978	67414
West No. 9	520	979	67415
West No. 10	520	980	67416
West No. 11	520	981	67417
West No. 12	520	982	67418
West No. 13	520	983	67419
West No. 14	520	984	67420
West No. 15	520	985	67421
West No. 16	520	986	67422
West No. 17	520	987	67423
West No. 18	520	988	67424
West No. 19	520	989	67425
West No. 20	520	990	67426
West No. 21	520	991	67427


\* AMENDED LOCATION NOTICES OF CERTAIN AFORESAID CLAIMS


Red Hills No. 1	152	393	67395
Red Hills No. 2	152	394	67396
Red Hills No. 3	152	395	67397
Red Hills No. 4	491	46	67398
Red Hills No. 5	491	47	67399
Red Hills No. 9	132	177	67403
Red Hills No. 11	132	178	67404

  
 R. D. Elliott for  
 KENNECOTT MINERALS COMPANY

SUBSCRIBED and sworn to before me this 13<sup>th</sup> day of August, 1981.

My Commission Expires Sept. 18, 1984

  
 Notary Public



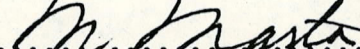
RECEIVED  
BLM. AZ STATE OFFICE

\*\*\* CERTIFICATE OF RECORDING \*\*\*

STATE OF ARIZONA, COUNTY OF PINAL (SS)  
I HEREBY CERTIFY THAT THE WITHIN INSTRUMENT WAS FILED FOR RECORD  
PINAL COUNTY, STATE OF ARIZONA. WITNESS MY HAND AND OFFICIAL SEAL.



NO: 684785      TIME: 1350 13AUG81      PAGES: 003      FEE \$003.00

WILLIAM S. TRUMAN  
PINAL COUNTY RECORDER, BY  1076-765 DEPUTY

(4) -3<sup>00</sup> east

684786

1076-768

AFFIDAVIT OF LABOR PERFORMED  
AND IMPROVEMENTS MADE

STATE OF ARIZONA )  
  ) ss  
COUNTY OF PINAL )

R. D. Elliott, acting for Kennecott Minerals Company, claimant, being first duly sworn, deposes and says that he is a citizen of the United States, more than eighteen years of age and resides at Kearny in Pinal County, State of Arizona, and is personally acquainted with the claims listed below;

That the required annual work and/or improvements have been completed for the benefit of, and for the purpose of holding the claims listed below, situated in the Riverside Mining District, Pinal County, Arizona;

That the said mining claims are all contiguous and are considered into one group for common exploration and development;

That between the 2nd day of September, A.D., 1980 and the 30th day of September, A.D., 1980, at least four thousand nine hundred dollars (\$4,900) worth of work and improvements were performed on said claims. Such work and improvements were made by and at the expense of Kennecott Minerals Company, owner of said claims, for the purpose of complying with the laws of the United States pertaining to annual assessment work, and consisted of drilling diamond drill hole No. 1151 from a depth of 700 feet to a depth of 1011 feet.

Venture Drilling Company, contractor, was employed by said owner and performed the above work.

The location notices of the following claims are located in Sections 7 and 18, Township 4 South, Range 14 East, and Section 13, Township 4 South, Range 13 East, G. & S.R.B. & M.

RECEIVED  
B.L.M. AZ STATE OFFICE  
AUG 28 8 24 AM '81  
PHOENIX, ARIZONA

ORIGINAL LOCATION NOTICES

<u>Claim</u>	<u>Docket</u>	<u>Page</u>	<u>BLM Serial No.</u> <u>(A MC)</u>
* Erman No. 1	537	209	67124 ✓
* Erman No. 2	537	210	67125 ✓
* Erman No. 3	537	211	67126 ✓
* Erman No. 4	537	212	67127 ✓
* Erman No. 5	537	213	67128 ✓
* Erman No. 6	537	214	67129 ✓
* Erman No. 7	537	215	67130 ✓
* Erman No. 8	537	216	67131 ✓
* Erman No. 9	537	217	67132 ✓
* Erman No. 10	537	218	67133 ✓
* Erman No. 11	537	219	67134 ✓
* Erman No. 12	537	220	67135 ✓
* Erman No. 13	537	221	67136 ✓
* Erman No. 14	537	222	67137 ✓
* Erman No. 15	537	223	67138 ✓
* Erman No. 16	537	224	67139 ✓
* Erman No. 17	537	225	67140 ✓
* Erman No. 18	537	226	67141 ✓
* Erman No. 19	537	227	67142 ✓
* Erman No. 20	537	228	67143 ✓
* Erman No. 21	537	229	67144 ✓
* Erman No. 22	537	230	67145 ✓
* Erman No. 23	537	231	67146 ✓
* Erman No. 24	537	232	67147 ✓
* Erman No. 25	537	233	67148 ✓
* Erman No. 26	537	234	67149 ✓
* Erman No. 27	537	235	67150 ✓
* Erman No. 28	537	236	67151 ✓
* Erman No. 29	537	237	67152 ✓
* Erman No. 30	542	378	67153 ✓
* Erman No. 31	542	379	67154 ✓
River No. 4	673	389	67155 ✓
River No. 5	673	390	67156 ✓
River No. 6	673	391	67157 ✓
River No. 7	673	392	67158 ✓
River No. 8	673	393	67159 ✓
River No. 9	673	394	67160 ✓
River No. 13	673	398	67161 ✓
River No. 14	673	399	67162 ✓
River No. 15	673	400	67163 ✓
River No. 16	673	401	67164 ✓

RECEIVED  
B.L.M. AZ STATE OFFICE  
PHOENIX, ARIZONA  
AUG 28 8 24 AM '81

1076-770

Page 3 of 4

ORIGINAL LOCATION NOTICES, continued

<u>Claim</u>	<u>Docket</u>	<u>Page</u>	<u>BLM Serial No.</u> <u>(A MC)</u>
River No. 17	673	402	67165 ✓
River No. 18	673	403	67166 ✓
River No. 22	673	404	67167 ✓
River No. 23	673	405	67168 ✓
River No. 24	673	406	67169 ✓
River No. 25	673	407	67170 ✓
River No. 26	673	408	67171 ✓
River No. 27	673	409	67172 ✓

\* AMENDED LOCATION NOTICES OF CERTAIN AFORESAID CLAIMS


<u>Claim</u>	<u>Docket</u>	<u>Page</u>	<u>BLM Serial No.</u> <u>(A MC)</u>
Erman No. 1	974	163	67124
Erman No. 2	974	165	67125
Erman No. 3	974	167	67126
Erman No. 4	974	169	67127
Erman No. 5	974	171	67128
Erman No. 6	974	173	67129
Erman No. 7	974	175	67130
Erman No. 8	974	177	67131
Erman No. 9	974	179	67132
Erman No. 10	974	181	67133
Erman No. 11	974	183	67134
Erman No. 12	974	185	67135
Erman No. 13	974	187	67136
Erman No. 14	974	189	67137
Erman No. 15	974	191	67138
Erman No. 16	974	193	67139
Erman No. 17	974	195	67140
Erman No. 18	974	197	67141
Erman No. 19	974	199	67142
Erman No. 20	974	201	67143
Erman No. 21	974	203	67144
Erman No. 22	974	205	67145
Erman No. 23	974	207	67146
Erman No. 24	974	209	67147
Erman No. 25	974	211	67148


RECEIVED  
 BLM AZ STATE OFFICE  
 PHOENIX, ARIZONA  
 AUG 28 8 24 AM '81

1076-771

AMENDED LOCATION NOTICES, continued


<u>Claim</u>	<u>Docket</u>	<u>Page</u>	<u>BLM Serial No.</u> <u>(A MC)</u>
Erman No. 26	974	213	67149
Erman No. 27	974	215	67150
Erman No. 28	974	217	67151
Erman No. 29	974	219	67152
Erman No. 30	974	221	67153
Erman No. 31	974	223	67154

  
 R. D. Elliott for  
 KENNECOTT MINERALS COMPANY



SUBSCRIBED and sworn to before me this 13<sup>th</sup> day of August, 1981.

My Commission Expires Sept. 18, 1984

  
 Notary Public

\*\*\* CERTIFICATE OF RECORDING \*\*\*

STATE OF ARIZONA, COUNTY OF PINAL (SS)  
 I HEREBY CERTIFY THAT THE WITHIN INSTRUMENT WAS FILED FOR RECORD IN  
 PINAL COUNTY, STATE OF ARIZONA. WITNESS MY HAND AND OFFICIAL SEAL.



NO: 684786      TIME: 1350 13AUG81      PAGES: 004      FEE \$003.00

WILLIAM S. TRUMAN  
 PINAL COUNTY RECORDER, BY  1076-768 DEPUTY

LABOR      FROM: ELLIOTT, R D      TO: ERMAN 1 ET AL

RECEIVED  
 BLM AZ STATE OFFICE  
 AUG 28 8 25 AM '81  
 PHOENIX, ARIZONA

636071



1076-773

Page 2 of 4

Original Location Notices

<u>Claim</u>	<u>Docket</u>	<u>Page</u>	<u>BLM Serial No.</u> <u>(A MC)</u>
Blue Hills No. 1	280	374	67428
Blue Hills No. 2	280	375	67429
Blue Hills No. 3	280	376	67430
Blue Hills No. 4	280	377	67431
Blue Hills No. 5	280	378	67432
Blue Hills No. 6	280	379	67433
Blue Hills No. 7	280	380	67434
Blue Hills No. 8	280	381	67435
Blue Hills No. 9	280	382	67436
Blue Hills No. 10	280	383	67437
Blue Hills No. 11	280	384	67438
Blue Hills No. 12	280	385	67439
Ray No. 2	545	102	67441
Ray No. 4	545	104	67443
Ray No. 5	545	105	67444
Ray No. 6	545	106	67445
Ray No. 7	545	107	67446
Ray No. 8	545	108	67447
Ray No. 9	545	109	67448
Ray No. 10	545	110	67449
Ray No. 11	545	111	67450
Ray No. 12	545	112	67451
Ray No. 13	545	113	67452
Ray No. 14	545	114	67453
Ray No. 15	552	367	67454
Ray No. 16	545	116	67455
Ray No. 17	545	117	67456
Ray No. 18	545	118	67457
Ray No. 20	545	120	67459
Ray No. 21	545	121	67460
Ray No. 22	552	381	67461
Ray No. 23	545	122	67462
Ray No. 24	552	382	67463
Ray No. 25	545	123	67464
Ray No. 26	552	383	67465
Ray No. 27	545	124	67466
Ray No. 28	552	384	67467
Ray No. 29	545	125	67468
Ray No. 30	552	385	67469
Ray No. 31	552	386	67470
Ray No. 32	552	387	67471


RECEIVED  
BLM AZ STATE OFFICE  
PHOENIX, ARIZONA  
AUG 28 8 25 AM '81




<u>Claim</u>	<u>Docket</u>	<u>Page</u>	<u>BLM Serial No.</u> <u>(A MC)</u>
Ray No. 33	552	388	67472
Ray No. 34	552	389	67473
Ray No. 35	545	126	67474
Ray No. 36	545	127	67475
Ray No. 37	545	128	67476
Ray No. 38	545	129	67477
Ray No. 39	545	130	67478
Ray No. 40	545	131	67479
Ray No. 41	545	132	67480
Ray No. 42	545	133	67481
Ray No. 43	552	390	67482
Ray No. 44	552	391	67483
Ray No. 45	552	392	67484
Ray No. 46	552	393	67485
Ray No. 47	552	394	67486
Ray No. 48	552	395	67487
Ray No. 49	546	444	67488
Ray No. 50	546	445	67489
Ray No. 51	546	446	67490
Ray No. 52	546	447	67491
Ray No. 53	546	448	67492
Ray No. 54	546	449	67493
Ray No. 55	546	450	67494
Ray No. 56	546	451	67495
Ray No. 57	546	452	67496
Ray No. 58	546	453	67497
Ray No. 59	546	454	67498
Ray No. 60	552	396	67499
Ray No. 61	548	185	67500
Ray No. 62	548	186	67501
Ray No. 63	548	187	67502
Ray No. 64	548	188	67503
Ray No. 65	548	189	67504
Ray No. 66	548	190	67505
Ray No. 67	548	191	67506
Ray No. 68	548	192	67507
Ray No. 69	548	193	67508
Ray No. 70	548	194	67509
Ray No. 71	548	195	67510
Ray No. 72	548	196	67511
Ray No. 73	548	370	67512
Ray No. 74	552	371	67513
Ray No. 75	552	372	67514
Ray No. 76	552	373	67515
Ray No. 77	552	374	67516
Ray No. 78	552	375	67517
Ray No. 79	552	376	67518

RECEIVED  
BLM AZ STATE OFFICE  
PHOENIX, ARIZONA  
AUG 28 8 25 AM '81

<u>Claim</u>	<u>Docket</u>	<u>Page</u>	<u>BLM Serial No. (AMC)</u>
Ray No. 80	552	377	67519
Ray No. 81	552	378	67520
Ray No. 82	552	379	67521
Ray No. 83	552	380	67522
Ray No. 84	758	967	67523
Ray No. 85	758	968	67524
Ray No. 86	758	969	67525
Ray No. 87	758	970	67526
Ray No. 88	758	971	67527
Ray No. 89	758	972	67528
Ray No. 90	758	973	67529
Ray No. 91	758	974	67530
Ray No. 92	758	975	67531
Ray No. 93	758	976	67532
Ray No. 94	758	977	67533
Ray No. 95	758	978	67534
Ray No. 96	758	979	67535
Ray No. 97	758	980	67536
Ray No. 98	785	779	67537
Ray No. 99	785	780	67538
Ray No. 100	785	781	67539
Ray No. 101	785	782	67540

  
 R. D. Elliott for  
 KENNECOTT MINERALS COMPANY



SUBSCRIBED and sworn to before me this 13<sup>th</sup> day of August, 1981.

My Commission Expires Sept. 18, 1984

  
 Notary Public

RECEIVED  
 BLM AZ STATE OFFICE  
 PHOENIX, ARIZONA  
 AUG 28 6 25 AM '81

\*\*\* CERTIFICATE OF RECORDING \*\*\*

STATE OF ARIZONA, COUNTY OF PINAL (SS)  
 I HEREBY CERTIFY THAT THE WITHIN INSTRUMENT WAS FILED FOR RECORD IN  
 PINAL COUNTY, STATE OF ARIZONA. WITNESS MY HAND AND OFFICIAL SEAL.



NO: 684787      TIME: 1350 13AUG81      PAGES: 004      FEE \$003.00

WILLIAM S. TRUMAN  
 PINAL COUNTY RECORDER, BY  1076-772 DEPUTY

LABOR

FROM: ELLIOTT, R D

TO: BLUE HILLS 1

0 3<sup>rd</sup> cont

684788

file 66892-66990 updated RB

1076-776


NOTICE  
OF  
INTENTION TO HOLD

Name of Claims : Ax Nos. 1 through 82 (BLM Serial Nos. 66892 through 66973)  
Description : Said mill site claims are located in the east half of section 19 and west half of section 20. Township 3 south, Range 13 east, G. & S.R. B. & M.  
Owner : Kennecott Minerals Company  
Mailing Address : Hayden, Arizona 85235

The above-named mill site claims are being held by the owner for the purpose of mine waste disposal and/or ore processing plant sites. This document is being filed to comply with Title 43 U.S. C. Section 3833.2-3.

*R. D. Elliott*

R. D. Elliott for  
KENNECOTT MINERALS COMPANY



SUBSCRIBED and sworn to before me this 13<sup>th</sup> day of August, 1981.

My Commission Expires Sept 18, 1984

*Helen J. Fluharty*  
Notary Public

RECEIVED  
BLM AZ STATE OFFICE  
AUG 28 8 25 AM '81  
PHOENIX, ARIZONA

\*\*\* CERTIFICATE OF RECORDING \*\*\*

STATE OF ARIZONA, COUNTY OF PINAL (SS)  
I HEREBY CERTIFY THAT THE WITHIN INSTRUMENT WAS FILED FOR RECORD IN PINAL COUNTY, STATE OF ARIZONA. WITNESS MY HAND AND OFFICIAL SEAL.



NO: 684788 TIME: 1350 13AUG81 PAGES: 001 FEE \$003.00

WILLIAM S. TRUMAN  
PINAL COUNTY RECORDER, BY *W. S. Truman* 1076-776 DEPUTY

LABOR FROM: ELLIOTT, R D TO: AX 1 - 82

07.0983

① 3<sup>000</sup> cost

684781


1076-764

NOTICE  
OF  
INTENTION TO HOLD

Name of Claims : Javelina Nos. 1 through 17 (BLM Serial Nos. AMC 66974 through 66990)  
Description : Said mill site claims are located in the west half of section 19 and the east half of section 24. Township 3 south, Range 13 & 14 east, G. & S.R.B. & M.  
Owner : Kennecott Minerals Company  
Mailing Address : Hayden, Arizona 85235

The above-named mill site claims are being held by the owner for the purpose of mine waste disposal and/or ore processing plant sites. This document is being filed to comply with Title 43 U.S. C. Section 3833.2-3.

R. D. Elliott for  
KENNECOTT MINERALS COMPANY



RECEIVED  
BLM AZ STATE OFFICE  
AUG 28 8 24 AM '81  
PHOENIX, ARIZONA

SUBSCRIBED and sworn to before me this 13<sup>th</sup> day of August, 1981.

My Commission Expires Sept. 18, 1984

  
Notary Public

\*\*\* CERTIFICATE OF RECORDING \*\*\*

STATE OF ARIZONA, COUNTY OF PINAL (SS)  
I HEREBY CERTIFY THAT THE WITHIN INSTRUMENT WAS FILED FOR RECORD IN PINAL COUNTY, STATE OF ARIZONA. WITNESS MY HAND AND OFFICIAL SEAL.



NO: 684784 TIME: 13 50 13AUG81 PAGES: 001 FEE \$003.00  
WILLIAM S. TRUMAN  
PINAL COUNTY RECORDER, BY W. S. Truman 1076-764 DEPUTY

LABOR FROM: ELLIOTT, R D TO: JAVELINA 1 -

890939



ORIGINAL LOCATION NOTICES

<u>Claim</u>	<u>Docket</u>	<u>Page</u>	<u>BLM Serial No.</u> <u>(A MC)</u>
Ace No. 1	324	236	101235
Ace No. 2	324	238	101236
Ace No. 3	324	240	101237
Ace No. 4	324	242	101238
Senorbac No. 17	44	426	67544
Senorbac No. 18	44	427	67545
Senorbac No. 19	44	428	67546
Senorbac No. 20	44	429	67547
Senorbac No. 21	44	430	67548
Senorbac No. 22	44	431	67549
Senorbac No. 23	44	432	67550
Senorbac No. 24	44	433	67551
Senorbac No. 26	44	435	67553
Senorbac No. 27	44	436	67554
Senorbac No. 28	44	437	67555
Senorbac No. 29	44	438	67556
Senorbac No. 30	44	439	67557
Senorbac No. 31	44	440	67558
Senorbac No. 32	44	441	67559
Senorbac No. 34	44	442	67560
Senorbac No. 35	44	443	67561
Senorbac No. 36	44	444	67562

*R D Elliott*

R. D. Elliott for  
KENNECOTT MINERALS COMPANY

SUBSCRIBED and sworn to before me this 21<sup>st</sup> day of July 1981.

My Commission Expires Sept. 18, 1984

*Helene Thibault*  
Notary Public

RECEIVED  
BLM AZ STATE OFFICE  
PHOENIX, ARIZONA  
AUG 28 9 23 AM '81

AFFIDAVIT OF LABOR PERFORMED  
AND IMPROVEMENTS MADE

STATE OF ARIZONA )  
                                      ) ss  
COUNTY OF PINAL )

R. D. Elliott, acting for Kennecott Minerals Company, claimant, being first duly sworn, deposes and says that he is a citizen of the United States, more than eighteen years of age and resides at Kearny in Pinal County, State of Arizona, and is personally acquainted with the claims listed below;

that the required annual work and/or improvements have been completed for the benefit of, and for the purpose of holding claims listed below, situated in the Lone Star Mining District, Graham County, Arizona;

that the said mining claims are consolidated into one group for common exploration and development;

that between the 1st day of October, A. D., 1980, and the 30th day of November, A. D., 1980, at least eight thousand one hundred dollars (\$8,100) worth of work and improvements were made by and at the expense of Kennecott Minerals Company, owner of said claims for the purpose of complying with the laws of the United States pertaining to annual assessment work, and consisted of drilling diamond drill hole No. 168 from a depth of 1,740 feet to a depth of 2,050 feet.

Said diamond drill work was performed by Boyles Bros. Drilling Company, contractor.

The location notices of the following claims are located in Sections 27, 28, 33, and 34, Township 6 South, Range 26 East, and Sections 3 and 4, Township 7 South, Range 26 East, G. & S.R.B. & M.

RECEIVED  
E. M. #7 STATE OFFICE  
AUG 29 8 26 AM '81  
PHOENIX, ARIZONA

STATE OF ARIZONA, County of Graham, ss Fee \$ 3.00 No. 3765  
I hereby certify that the within instrument was filed and recorded  
at request of Kennecott Copper Co. 7-31-81 11:30 A.M.  
In Docket No. 340 Page 982-984 and indexed in Proof of Labor.  
Witness my hand, and official seal the day and year aforesaid  
SHIRLEY ANGLE  
COUNTY RECORDED BY *Shirley Angle* Deput

DUCKET 340 PAGE 982

ORIGINAL CLAIM NOTICES

<u>Claim</u>	<u>Docket</u>	<u>Page</u>	<u>BLM Serial No.</u> <u>(A MC)</u>
Mas No. 9	249	269	67657
Mas No. 10	249	270	67658
Mas No. 11	249	271	67659
Mas No. 12	249	272	67660
Mas No. 13	249	273	67661
Mas No. 14	249	274	67662
Mas No. 15	249	275	67663
Mas No. 16	249	276	67664
Mas No. 17	249	277	67665
Mas No. 18	249	278	67666
Mas No. 19	249	279	67667
Mas No. 20	249	280	67668
Mas No. 21	249	281	67669
Mas No. 22	249	282	67670
Mas No. 23	249	283	67671
Mas No. 24	249	284	67672
Mas No. 25	249	285	67673
Mas No. 26	249	286	67674
Mas No. 27	249	287	67675
Mas No. 28	249	288	67676
Mas No. 29	249	289	67677
Mas No. 30	249	290	67678
Mas No. 31	249	291	67679
Mas No. 32	249	292	67680
Mas No. 33	249	293	67681
Mas No. 34	249	294	67682
Mas No. 35	249	295	67683
Mas No. 36	249	296	67684
Mas No. 45	249	297	67685
Mas No. 46	249	298	67686
Mas No. 47	249	299	67687
Mas No. 48	249	300	67688
Mas No. 49	249	301	67689
Mas No. 50	249	302	67690
Mas No. 51	249	303	67691
Mas No. 52	249	304	67692
Mas No. 53	249	305	67693
Mas No. 54	249	306	67694
Mas No. 55	249	307	67695
Mas No. 56	249	308	67696
Mas No. 57	249	309	67697
Mas No. 58	249	310	67698
Mas No. 59	249	311	67699
Mas No. 60	249	312	67700

RECEIVED  
BLM AZ STATE OFFICE  
AUG 28 8 26 AM '81


DOCKET 340 PAGE 983



Original Location Notices

<u>Claim</u>	<u>Docket</u>	<u>Page</u>	<u>BLM Serial No.</u> <u>(A MC)</u>
Mas No. 61	249	313	67701
Mas No. 62	249	314	67702
Mas No. 63	249	315	67703
Mas No. 64	249	316	67704
Mas No. 65	249	317	67705
Mas No. 66	249	318	67706
Mas No. 67	249	319	67707
Mas No. 68	249	320	67708
Mas No. 69	249	321	67709
Mas No. 70	249	322	67710
Mas No. 71	249	323	67711
Mas No. 72	249	324	67712
Mas No. 73	249	325	67713
Mas No. 74	249	326	67714
Mas No. 75	249	327	67715
Mas No. 76	249	328	67716
Mas No. 77	249	329	67717
Mas No. 78	249	330	67718
Mas No. 79	249	331	67719
Mas No. 80	249	332	67720
Mas No. 81	249	333	67721
Mas No. 82	249	334	67722
Mas No. 83	249	335	67723
Mas No. 84	249	336	67724
Mas No. 85	249	337	67725
Mas No. 86	249	338	67726
Mas No. 87	249	339	67727
Mas No. 88	249	340	67728
Mas No. 89	249	341	67729
Mas No. 90	249	342	67730
Mas No. 91	249	343	67731
Mas No. 92	249	344	67732
Mas No. 93	249	345	67733
Mas No. 94	249	346	67734
Mas No. 96	249	348	67735
Mas No. 98	249	349	67736
Mas No. 100	249	350	67737


RECEIVED  
 BLM AZ STATE OFFICE  
 PHOENIX, ARIZONA  
 AUG 28 10 35 AM '81

  
 R. D. Elliott for  
 KENNECOTT MINERALS COMPANY

DOCKET 340 PAGE 984

SUBSCRIBED and sworn to before me this 21st day of July, 1981.

My Commission Expires Sept. 18, 1984

  
 Notary Public

AFFIDAVIT OF LABOR PERFORMED  
AND IMPROVEMENTS MADE

STATE OF ARIZONA )  
                          ) ss  
COUNTY OF PINAL )

R. D. Elliott, acting for Kennecott Minerals Company, claimant, being first duly sworn, deposes and says that he is a citizen of the United States, more than eighteen years of age and resides at Kearny in Pinal County, State of Arizona, and is personally acquainted with the claims listed below;

that the required annual work and/or improvements have been completed for the benefit of, and for the purpose of holding claims listed below, situated in the Lone Star Mining District, Graham County, Arizona;

that the said mining claims are consolidated into one group for common exploration and development;

that between the 1st day of December, A.D., 1980, and the 31st day of December, A.D., 1980 at least seven thousand eight hundred dollars (\$7,800) worth of work and improvements were done and performed on said claims. Such work and improvements were made by and at the expense of Kennecott Minerals Company, owner of said claims for the purpose of complying with the laws of the United States pertaining to annual assessment work, and consisted of drilling diamond drill hole No. 141-A from a depth of 2,909 feet to a depth of 3,025 feet.

Said diamond drill work was performed by Boyles Bros. Drilling Company, contractor.

The location notices of the following claims are located in Sections 7, 17, 18, and 20, Township 6 South, Range 27 East, G. & S.R.B. & M

RECEIVED  
B.L.M. STATE OFFICE  
PHOENIX, ARIZONA  
AUG 28 8 26 AM '81



STATE OF ARIZONA, County of Graham, ss Fee \$ 3.00 No. 3764  
I hereby certify that the within instrument was filed and recorded  
at request of Kennecott Copper Co. 7-31-81 11:30 A.M.  
in Docket No. 340 Page 978-981 and indexed in Proof Of Labor.  
Witness my hand and official seal the day and year aforesaid.  
SHIRLEY ANGLE  
COUNTY RECORDER BY Ethel Sherman Deputy

BUCKET 340 PAGE 978

ORIGINAL LOCATION NOTICES

<u>Claim</u>	<u>Docket</u>	<u>Page</u>	<u>BLM Serial No.</u> <u>(A MC)</u>
Ace No. 16	324	266	101250
Ace No. 17	324	268	101251
Ace No. 18	324	270	101252
Alpha No. 61	46	22	67829
Alpha No. 62	46	23	67830
Alpha No. 63	46	24	67831
Alpha No. 64	46	25	67832
Alpha No. 65	46	26	67833
Alpha No. 66	46	27	67834
Alpha No. 67	46	28	67835
* Alpha No. 68	46	29	67836
Alpha No. 69	46	30	67837
Alpha No. 70	46	31	67838
Alpha No. 71	46	32	67839
Alpha No. 72	46	33	67840
Alpha No. 73	46	34	67841
Alpha No. 74	46	35	67842
Alpha No. 76	46	37	67843
Beta No. 61	45	542	67844
Beta No. 62	45	543	67845
Beta No. 63	45	544	67846
Beta No. 64	45	545	67847
Beta No. 65	45	546	67848
Beta No. 66	45	547	67849
Beta No. 67	45	548	67850
Beta No. 68	45	549	67851
Beta No. 69	45	550	67852
Beta No. 70	45	551	67853
Beta No. 71	45	552	67854
Beta No. 72	45	553	67855
Beta No. 73	45	554	67856
Beta No. 74	45	555	67857
Beta No. 75	45	556	67858
Beta No. 76	45	557	67859
Beta No. 77	45	558	67860
Beta No. 78	45	559	67861
Beta No. 81	46	338	67862
Beta No. 83	46	340	67863
Beta No. 84	46	341	67864
* Beta No. 85	46	342	67865
* Beta No. 86	46	343	67866
Beta No. 87	51	474	67869
* Beta No. 88	51	475	67870
Beta No. 89	46	346	67871
Beta No. 90	46	347	67872
			67873

RECEIVED  
BLM ARIZONA STATE OFFICE  
AUG 28 8 26 AM '81


Original Location Notices

<u>Claim</u>	<u>Docket</u>	<u>Page</u>	<u>BLM Serial No.</u> <u>(A MC)</u>
Beta No. 92	46	349	67874
Beta No. 93	51	476	67875
* Beta No. 94	51	477	67876
* Gamma No. 63	45	470	67877
Gamma No. 65	45	472	67878
Gamma No. 66	45	473	67879
Gamma No. 67	45	474	67880
Gamma No. 68	45	475	67881
Gamma No. 69	45	476	67882
Gamma No. 70	45	477	67883
Gamma No. 71	51	454	67884
Gamma No. 72	51	455	67885
Gamma No. 73	45	480	67886
Gamma No. 74	45	481	67887
Gamma No. 83	51	458	67888
Gamma No. 85	51	460	67889
Gamma No. 87	51	461	67890
Gamma No. 89	51	462	67891
* Gamma No. 91	51	463	67892
Jinks No. 3	50	124	67893
Jinks No. 4	50	125	67894
Jinks No. 5	50	126	67895
Jinks No. 6	50	127	67896
* Jinks No. 22	50	143	67897
* Jinks No. 23	50	144	67898
Jinks No. 24	50	145	67899
* Jinks No. 25	50	146	67900
Jinks No. 26	50	147	67901
* Jinks No. 27	50	148	67902
Juanita	40	334	67903
Round Ridge No. 1	40	382	67904
Round Ridge No. 2	40	383	67905
Round Ridge No. 3	40	384	67906

\*AMENDED LOCATION NOTICES OF CERTAIN AFORESAID CLAIMS

Alpha No. 68	83	136	67836
Beta No. 85	83	342	67838
Beta No. 86	83	139	67869
Beta No. 88	81	460	67871
Beta No. 94	81	461	67876
Gamma No. 63	47	519	67877
Gamma No. 91	81	464	67893
Jinks No. 22	81	466	67897
Jinks No. 23	81	467	67898
Jinks No. 25	51	471	67900
Jinks No. 27	83	126	67902

RECEIVED  
 BLM AZ STATE OFFICE  
 AUG 28 6 26 AM '91  
 PHOENIX  
 ARIZONA



*R D Elliott*

R. D. Elliott for  
KENNECOTT MINERALS COMPANY

SUBSCRIBED and sworn to before me this 21<sup>st</sup> day of July, 1981.

My Commission Expires Sept. 18, 1984

*Helen J. Fluharty*  
Notary Public

RECEIVED  
B. M. AZ STATE OFFICE  
Aug 28 6 25 AM '81  
PHOENIX, ARIZONA



<u>Claim</u>	<u>Book or Docket</u>	<u>Page</u>	<u>BLM Serial No.</u> <u>(A MC)</u>
✓ Ace No. 19	324	272	101253
Ace No. 20	324	274	101254
Ace No. 21	324	276	101255
Ace No. 22	324	278	101256
Ace No. 23	324	280	101257
Ace No. 24	324	282	101258
Ace No. 25	324	284	101259
Ace No. 26	324	286	101260
Ace No. 27	324	288	101261
Ace No. 28	324	290	101262
Ace No. 29	324	292	101263
Ace No. 30	324	294	101264
Ace No. 31	324	296	101265
Ace No. 32	324	298	101266
Ace No. 33	324	300	101267
Ace No. 34	324	302	101268
Ace No. 35	324	304	101269
Ace No. 36	324	306	101270
Ace No. 37	324	308	101271
Ace No. 38	324	310	101272
Ace No. 39	324	312	101273
Ace No. 40	324	314	101274
Ace No. 41	324	316	101275
Ace No. 42	324	318	101276
Ace No. 43	324	320	101277
Ace No. 44	324	322	101278
Ace No. 45	324	324	101279
Ace No. 46	324	326	101280
Ace No. 47	324	328	101281
Ace No. 48	324	330	101282
Ace No. 49	324	332	101283
Ace No. 50	324	334	101284
Ace No. 51	324	336	101285
Ace No. 52	324	338	101286
Ace No. 53	324	340	101287
Ace No. 54	324	342	101288
Ace No. 55	324	344	101289
Ace No. 56	324	346	101290
Ace No. 57	324	348	101291
Ace No. 58	324	350	101292
Ace No. 59	324	352	101293
Ace No. 60	324	354	101294
Ace No. 61	324	356	101295
Ace No. 62	324	358	101296
* A-1	41	242	67596
* Burgermeister	45	7	67597

RECEIVED  
 BLM AZ STATE OFFICE  
 AUG 28 8 25 AM '81

Original Location Notices

<u>Claim</u>	<u>Book or Docket</u>	<u>Page</u>	<u>BLM Serial No. (A MC)</u>
✓ Bush No. 15	53	369	67598
Bush No. 16	53	370	67599
Bush No. 17	53	371	67600
Bush No. 18	53	372	67601
Bush No. 19	53	373	67602
Bush No. 20	53	374	67603
Bush No. 21	53	375	67604
Bush No. 22	53	376	67605
Bush No. 23	53	377	67606
Bush No. 24	53	378	67607
Bush No. 25	53	379	67608
Bush No. 26	53	380	67609
Bush No. 27	53	381	67610
Bush No. 28	53	382	67611
Bush No. 29	53	383	67612
Bush No. 30	53	384	67613
Bush No. 31	53	385	67614
Bush No. 32	53	386	67615
Bush No. 33	53	387	67616
Bush No. 34	53	388	67617
Bush No. 35	53	389	67618
Bush No. 36	53	390	67619
✓ Consolidated Metals No. 6	31, Mines	583	67621
✓ Consolidated Metals No. 7	31, Mines	584	67622
Consolidated Metals No. 8	31, Mines	585	67623
Consolidated Metals No. 9	31, Mines	586	67624
Consolidated Metals No. 10	31, Mines	587	67625
* Consolidated Metals No. 11	31, Mines	588	67626
Consolidated Metals No. 12	31, Mines	589	67627
Consolidated Metals No. 15	31, Mines	592	67628
Consolidated Metals No. 16	31, Mines	593	67629
Consolidated Metals No. 17	31, Mines	594	67630
Consolidated Metals No. 18	31, Mines	595	67631
* Consolidated Metals No. 20	31, Mines	597	67633
✓ Coors	41	241	67634
✓ Griesdieck	45	5	67637
* Ironwood	45	6	67638
* Ithaca No. 9	Notice not filed before amendment		67639
* Ithaca No. 12	41	237	67640
Ithaca No. 15	41	236	67641
* Ithaca No. 20	41	235	67642
✓ Knob Hill No. 20	42	63	67643
✓ Knob Hill No. 22	42	65	67644
✓ Lulubelle	40	266	67652
✓ Mesquite	24, Mines	308	67654
✓ Pabst	41	240	67655
✓ Schlitz	41	246	67656

RECEIVED  
 BLM AZ STATE OFFICE  
 AUG 28 8 25 AM '81




\*AMENDED LOCATION NOTICES OF CERTAIN AFORESAID CLAIMS

<u>Claim</u>	<u>Book or Docket</u>	<u>Page</u>	<u>BLM Serial No. (A MC)</u>
A-1	83	132	67596
Burgermeister	83	135	67597
Consolidated Metals No. 11	87	314	67626
Consolidated Metals No. 20	81	458	67633
Ironwood	87	303	67638
Ithaca No. 9	42	130	67639
Ithaca No. 12	42	133	67640
Ithaca No. 20	81	474	67642

*R. D. Elliott*

R. D. Elliott for  
KENNECOTT MINERALS COMPANY



SUBSCRIBED and sworn to before me this 2<sup>nd</sup> day of July 1981.

My Commission Expires Sept. 18, 1984

*Helen J. Fluharty*  
Notary Public

RECEIVED  
BLM AZ STATE OFFICE  
PHOENIX, ARIZONA  
AUG 26 10 26 AM '81



ORIGINAL LOCATION NOTICES

<u>Claim</u>	<u>Docket</u>	<u>Page</u>	<u>BLM Serial No.</u> <u>(A MC)</u>
✓ Ace No. 5	324	244	101239
Ace No. 6	324	246	101240
Ace No. 7	324	248	101241
Ace No. 8	324	250	101242
Ace No. 9	324	252	101243
Ace No. 10	324	254	101244
Ace No. 11	324	256	101245
Ace No. 12	324	258	101246
Ace No. 13	324	260	101247
Ace No. 14	324	262	101248
Ace No. 15	324	264	101249
✓ Delta No. 54	47	574	67738
✓ Delta No. 55	51	469	67739
Delta No. 56	51	470	67740
Delta No. 57	46	185	67741
Delta No. 58	46	186	67742
Delta No. 59	46	187	67743
Delta No. 60	46	188	67744
Delta No. 61	46	189	67745
Delta No. 62	46	190	67746
Delta No. 63	51	468	67747
Delta No. 65	51	466	67748
✓ Delta No. 67	51	467	67749
✓ Epsilon No. 51	51	38	67750
Epsilon No. 52	51	39	67751
✓ Garoga No. 4	46	73	67755
✓ Garoga No. 5	46	72	67756
Garoga No. 6	46	71	67757
Garoga No. 7	46	70	67758
Garoga No. 8	46	69	67759
Garoga No. 9	46	68	67760
Garoga No. 10	46	67	67761
Garoga No. 11	46	66	67762
Garoga No. 12	46	65	67763
Garoga No. 13	46	64	67764
Garoga No. 14	46	63	67765
Garoga No. 15	46	62	67766
Garoga No. 16	46	61	67767
Garoga No. 17	46	60	67768
Garoga No. 18	46	59	67769
Garoga No. 19	46	58	67770
Garoga No. 20	46	57	67771
Garoga No. 21	46	56	67772
Garoga No. 22	46	55	67773
Garoga No. 23	46	54	67774
Garoga No. 24	46	53	67775
✓ Garoga No. 25	46	52	67776


RECEIVED  
BLM AZ STATE OFFICE  
AUG 28 8 25 AM '81

<u>Claim</u>	<u>Docket</u>	<u>Page</u>	<u>BLM Serial No.</u> <u>(A MC)</u>
* Jinks No. 36	50	157	67778
* Jinks No. 37	50	158	67779
Oso Ensenada No. 3	45	323	67780
Oso Ensenada No. 4	45	324	67781
Oso Ensenada No. 5	45	325	67782
Oso Ensenada No. 6	45	326	67783
Oso Ensenada No. 7	45	327	67784
Oso Ensenada No. 8	45	328	67785
Oso Ensenada No. 9	45	329	67786
Oso Ensenada No. 10	45	330	67787
Oso Ensenada No. 11	45	331	67788
Oso Ensenada No. 12	45	332	67789
Oso Ensenada No. 13	45	333	67790
Oso Ensenada No. 14	45	334	67791
Oso Ensenada No. 15	45	335	67792
Oso Ensenada No. 16	45	336	67793
Pond No. 1	45	303	67794
Pond No. 2	45	304	67795
Pond No. 3	45	305	67796
Pond No. 4	45	306	67797
Pond No. 5	45	307	67798
Pond No. 6	45	308	67799
Pond No. 7	45	309	67800
Pond No. 8	45	310	67801
Pond No. 9	45	311	67802
Pond No. 10	45	312	67803
Pond No. 11	45	313	67804
Pond No. 12	45	314	67805
Pond No. 13	45	315	67806
Pond No. 14	45	316	67807
Pond No. 15	45	317	67808
Pond No. 16	45	318	67809
Pond No. 17	45	319	67810
Pond No. 18	45	320	67811
Scalper No. 7	40	343	67812
Scalper No. 8	40	344	67820
Scalper No. 9	40	345	67821
Scalper No. 10	40	346	67822
Scalper No. 11	40	347	67823
Scalper No. 12	40	348	67824
Scalper No. 13	40	349	67825
Scalper No. 14	40	350	67826
Scalper No. 15	40	351	67827
Scalper No. 16	40	352	67828

RECEIVED  
 BLM AZ STATE OFFICE  
 AUG 28 8 26 AM '91

\*AMENDED LOCATION NOTICES OF CERTAIN AFORESAID CLAIMS

<u>Claim</u>	<u>Docket</u>	<u>Page</u>	<u>BLM Serial No.</u> <u>(A MC)</u>
Jinks No. 36	81	469	67778
Jinks No. 37	83	128	67779



*R D Elliott*

R. D. Elliott for  
KENNECOTT MINERALS COMPANY

SUBSCRIBED and sworn to before me this 21<sup>st</sup> day of July, 1981.

My Commission Expires Sept. 18, 1984

*Helen J. Fluharty*  
Notary Public

RECEIVED  
BLM AZ STATE OFFICE  
AUG 28 8 26 AM '81  
PHOENIX, ARIZONA

**Kennecott Minerals Company**

A Division of Kennecott Copper Corporation

Ray Mines Division  
Hayden, Arizona 85235  
602 356-7811

67428-67540  
18980  
ARIZONA STATE OFFICE  
BLM LAND MANAGEMENT

DEC 1 1980

7:45 A.M.  
PHOENIX, ARIZONA

November 28, 1980

**Kennecott**

Bureau of Land Management  
Arizona State Office  
230 North 1st Avenue  
2400 Valley Bank Center  
Phoenix, Arizona 85073

Gentlemen:

Enclosed for filing on behalf of Kennecott Minerals Company, pursuant to section 314 of the Federal Land Policy Management Act of 1976 and Bureau of Land Management Regulations at 43 C.F.R. 3833, is a corrected copy of an Affidavit of Assessment Work Performed for the assessment year 1979-1980 for claims held in Pinal County.

The original affidavit sent to your office had the first two digits of the BLM serial numbers transposed. The enclosed, corrected copy filed on November 8, 1980 and recorded in Docket 1034 at pages 406-409 supercedes and replaces the affidavit filed on August 28, 1980 in Docket 1024 at pages 292-295.

Sincerely,


*Donald S. Fountain*

Donald S. Fountain  
Division Geologist

Enclosure  
DSF/cr

*note. 480-12-09-80-ES*

\*\*\* CERTIFICATE OF RECORDING \*\*\*



STATE OF ARIZONA, COUNTY OF PINAL (SS)  
I HEREBY CERTIFY THAT THE WITHIN INSTRUMENT WAS FILED FOR RECORD IN  
PINAL COUNTY, STATE OF ARIZONA. WITNESS MY HAND AND OFFICIAL SEAL.

NO: 660833      TIME: 1350 04NOV80      PAGES: 004      FEE \$003.00

WILLIAM S. TRUMAN  
PINAL COUNTY RECORDER, BY *Lorraine Moore* 1034-406 DEPUTY

LABOR      FROM: ELLIOTT, R D      TO: BLUE HILLS 1

ARIZONA STATE OFFICE  
BU. LAND MANAGEMENT

DEC 1 1980

7:45 A.M.  
PHOENIX, ARIZONA

1034-406

4-3<sup>rd</sup> cert

AFFIDAVIT OF LABOR PERFORMED  
AND IMPROVEMENTS MADE

STATE OF ARIZONA )  
  ) ss  
COUNTY OF PINAL )

R. D. Elliott, acting for Kennecott Minerals Company, claimant, being first duly sworn, deposes and says that he is a citizen of the United States, more than eighteen years of age and resides at Kearny in Pinal County, State of Arizona, and is personally acquainted with the claims listed below;

that the required annual work and/or improvements have been completed for the benefit of, and for the purpose of holding the claims listed below, situated in the Mineral Creek Mining District, Pinal County, Arizona;

that the said mining claims are all contiguous and are consolidated into one group for common exploration and development;

that between the 1st day of February, A. D., 1980, and the 31st day of March, A. D., 1980, at least eleven thousand four hundred dollars (\$11,400) worth of work and improvements were done and performed on said claims. Such work and improvements were made by and at the expense of Kennecott Minerals Company, owner of said claims for the purpose of complying with the laws of the United States pertaining to annual assessment work, and consisted of drilling diamond drill hole No. 1029 from a depth of 1,630 feet to a depth of 2,100 feet.

Said drilling was performed by Boyles Bros. Drilling Company, contractor.

The location notices of the following claims are located in Sections 22, 23, 24, 25, 26, and 35 of Township 3 South, Range 13, East, G.&S.R.B. &M.



1034-407

DEC 1 1980

Page 2 of 4

Original Location Notices7:45 A.M.  
PHOENIX, ARIZONA

<u>Claim</u>	<u>Docket</u>	<u>Page</u>	<u>BLM Serial No.</u> <u>(A MC)</u>
Blue Hills No. 1	280	374	67428
Blue Hills No. 2	280	375	67429
Blue Hills No. 3	280	376	67430
Blue Hills No. 4	280	377	67431
Blue Hills No. 5	280	378	67432
Blue Hills No. 6	280	379	67433
Blue Hills No. 7	280	380	67434
Blue Hills No. 8	280	381	67435
Blue Hills No. 9	280	382	67436
Blue Hills No. 10	280	383	67437
Blue Hills No. 11	280	384	67438
Blue Hills No. 12	280	385	67439
Ray No. 1	545	101	67440
Ray No. 2	545	102	67441
Ray No. 3	545	103	67442
Ray No. 4	545	104	67443
Ray No. 5	545	105	67444
Ray No. 6	545	106	67445
Ray No. 7	545	107	67446
Ray No. 8	545	108	67447
Ray No. 9	545	109	67448
Ray No. 10	545	110	67449
Ray No. 11	545	111	67450
Ray No. 12	545	112	67451
Ray No. 13	545	113	67452
Ray No. 14	545	114	67453
Ray No. 15	552	367	67454
Ray No. 16	545	116	67455
Ray No. 17	545	117	67456
Ray No. 18	545	118	67457
Ray No. 19	545	119	67458
Ray No. 20	545	120	67459
Ray No. 21	545	121	67460
Ray No. 22	552	381	67461
Ray No. 23	545	122	67462
Ray No. 24	552	382	67463
Ray No. 25	545	123	67464
Ray No. 26	552	383	67465
Ray No. 27	545	124	67466
Ray No. 28	552	384	67467
Ray No. 29	545	125	67468
Ray No. 30	552	385	67469
Ray No. 31	552	386	67470
Ray No. 32	552	387	67471

<u>Claim</u>	<u>Docket</u>	<u>Page</u>	<u>BLM Serial No.</u> <u>(A MC)</u>
Ray No. 33	552	388	67472
Ray No. 34	552	389	67473
Ray No. 35	545	126	67474
Ray No. 36	545	127	67475
Ray No. 37	545	128	67476
Ray No. 38	545	129	67477
Ray No. 39	545	130	67478
Ray No. 40	545	131	67479
Ray No. 41	545	132	67480
Ray No. 42	545	133	67481
Ray No. 43	552	390	67482
Ray No. 44	552	391	67483
Ray No. 45	552	392	67484
Ray No. 46	552	393	67485
Ray No. 47	552	394	67486
Ray No. 48	552	395	67487
Ray No. 49	546	444	67488
Ray No. 50	546	445	67489
Ray No. 51	546	446	67490
Ray No. 52	546	447	67491
Ray No. 53	546	448	67492
Ray No. 54	546	449	67493
Ray No. 55	546	450	67494
Ray No. 56	546	451	67495
Ray No. 57	546	452	67496
Ray No. 58	546	453	67497
Ray No. 59	546	454	67498
Ray No. 60	552	396	67499
Ray No. 61	548	185	67500
Ray No. 62	548	186	67501
Ray No. 63	548	187	67502
Ray No. 64	548	188	67503
Ray No. 65	548	189	67504
Ray No. 66	548	190	67505
Ray No. 67	548	191	67506
Ray No. 68	548	192	67507
Ray No. 69	548	193	67508
Ray No. 70	548	194	67509
Ray No. 71	548	195	67510
Ray No. 72	548	196	67511
Ray No. 73	548	370	67512
Ray No. 74	552	371	67513
Ray No. 75	552	372	67514
Ray No. 76	552	373	67515
Ray No. 77	552	374	67516
Ray No. 78	552	375	67517
Ray No. 79	552	376	67518

<u>Claim</u>	<u>Docket</u>	<u>Page</u>	<u>BLM Serial No. (AMC)</u>
Ray No. 80	552	377	67519
Ray No. 81	552	378	67520
Ray No. 82	552	379	67521
Ray No. 83	552	380	67522
Ray No. 84	758	967	67523
Ray No. 85	758	968	67524
Ray No. 86	758	969	67525
Ray No. 87	758	970	67526
Ray No. 88	758	971	67527
Ray No. 89	758	972	67528
Ray No. 90	758	973	67529
Ray No. 91	758	974	67530
Ray No. 92	758	975	67531
Ray No. 93	758	976	67532
Ray No. 94	758	977	67533
Ray No. 95	758	978	67534
Ray No. 96	758	979	67535
Ray No. 97	758	980	67536
Ray No. 98	785	779	67537
Ray No. 99	785	780	67538
Ray No. 100	785	781	67539
Ray No. 101	785	782	67540
Wild Bull Turkey	893	935	18980

ARIZONA STATE OFFICE  
BU. LAND MANAGEMENT

DEC 1 1980

7:45 A.M.  
PHOENIX, ARIZONA


This affidavit supersedes the affidavit recorded on August 28, 1980 in Docket 1024 at Pages 292-295, records of the Pinal County, Arizona.

R. D. Elliott for  
KENNECOTT MINERALS COMPANY

SUBSCRIBED and sworn to before me this 3<sup>rd</sup> day of November, 1980.

My Commission Expires Sept. 18, 1984

Notary Public



Patent to Hold Rec'd 10-16-79 - 481 - 1979  
480 " 10-03-79 - 1779

18977  
66892

Kennecott Co.

480 recently submitted

for AMC 76428 thru  
76540

should read AMC 67428 thru  
67540

Kennecott will send an  
amended 480

PB  
10/31/80

\*\*\* CERTIFICATE OF RECORDING \*\*\*

76 76  
67428-67540  
18980

STATE OF ARIZONA, COUNTY OF PINAL (SS)  
I HEREBY CERTIFY THAT THE WITHIN INSTRUMENT WAS FILED FOR RECORD IN  
PINAL COUNTY, STATE OF ARIZONA. WITNESS MY HAND AND OFFICIAL SEAL.

NO: 655426 1210 28AUG80 FEE PAID \$003.00 DKT/PAGE 1024-292

WILLIAM S. TRUMAN  
PINAL COUNTY RECORDER, BY *Barbara Gipeau* DEPUTY

FROM: KCC MINERALS TO: BLUE HILLS LABOR 004 PAGES

ARIZONA STATE OFFICE  
BU. LAND MANAGEMENT

OCT 9 1980

7:45 A.M.  
PHOENIX, ARIZONA

7 300

655426

1024-292

AFFIDAVIT OF LABOR PERFORMED

AND IMPROVEMENTS MADE

ARIZONA STATE OFFICE  
BU. LAND MANAGEMENT

STATE OF ARIZONA )  
  ) ss  
COUNTY OF PINAL )

OCT 9 1980

7:45 A.M.  
PHOENIX, ARIZONA

R. D. Elliott, acting for Kennecott Minerals Company, claimant, being first duly sworn, deposes and says that he is a citizen of the United States, more than eighteen years of age and resides at Kearny in Pinal County, State of Arizona, and is personally acquainted with the claims listed below;

that the required annual work and/or improvements have been completed for the benefit of, and for the purpose of holding the claims listed below, situated in the Mineral Creek Mining District, Pinal County, Arizona;

that the said mining claims are all contiguous and are consolidated into one group for common exploration and development;

that between the 1st day of February, A.D., 1980, and the 31st day of March, A.D., 1980, at least eleven thousand four hundred dollars (\$11,400) worth of work and improvements were done and performed on said claims. Such work and improvements were made by and at the expense of Kennecott Minerals Company, owner of said claims for the purpose of complying with the laws of the United States pertaining to annual assessment work, and consisted of drilling diamond drill hole No. 1029 from a depth of 1,630 feet to a depth of 2,100 feet.

Said drilling was performed by Boyles Bros. Drilling Company, contractor.

The location notices of the following claims are located in Sections 22, 23, 24, 25, 26, and 35 of Township 3 South, Range 13, East, G.&S.R.B. & M.

Original Location Notices

<u>Claim</u>	<u>Docket</u>	<u>Page</u>	<u>BLM Serial No.</u> <u>(A MC)</u>
Blue Hills No. 1	280	374	76428 ✓
Blue Hills No. 2	280	375	76429 ✓
Blue Hills No. 3	280	376	76430 ✓
Blue Hills No. 4	280	377	76431 ✓
Blue Hills No. 5	280	378	76432 ✓
Blue Hills No. 6	280	379	76433 ✓
Blue Hills No. 7	280	380	76434 ✓
Blue Hills No. 8	280	381	76435 ✓
Blue Hills No. 9	280	382	76436 ✓
Blue Hills No. 10	280	383	76437 ✓
Blue Hills No. 11	280	384	76438 ✓
Blue Hills No. 12	280	385	76439 ✓
Ray No. 1	545	101	76440 ✓
Ray No. 2	545	102	76441 ✓
Ray No. 3	545	103	76442 ✓
Ray No. 4	545	104	76443 ✓
Ray No. 5	545	105	76444 ✓
Ray No. 6	545	106	76445 ✓
Ray No. 7	545	107	76446 ✓
Ray No. 8	545	108	76447 ✓
Ray No. 9	545	109	76448 ✓
Ray No. 10	545	110	76449 ✓
Ray No. 11	545	111	76450 ✓
Ray No. 12	545	112	76451 ✓
Ray No. 13	545	113	76452 ✓
Ray No. 14	545	114	76453 ✓
Ray No. 15	552	367	76454 ✓
Ray No. 16	545	116	76455 ✓ <i>closed</i>
Ray No. 17	545	117	76456 ✓
Ray No. 18	545	118	76457 ✓
Ray No. 19	545	119	76458 ✓
Ray No. 20	545	120	76459 ✓
Ray No. 21	545	121	76460 ✓
Ray No. 22	552	381	76461 ✓
Ray No. 23	545	122	76462 ✓
Ray No. 24	552	382	76463 ✓
Ray No. 25	545	123	76464 ✓
Ray No. 26	552	383	76465 ✓
Ray No. 27	545	124	76466 ✓
Ray No. 28	552	384	76467 ✓
Ray No. 29	545	125	76468 ✓
Ray No. 30	552	385	76469 ✓
Ray No. 31	552	386	76470 ✓
Ray No. 32	552	387	76471 ✓

ARIZONA STATE OFFICE  
BU. LAND MANAGEMENT

OCT 9 1980

7:45 A.M.  
PHOENIX, ARIZONA

<u>Claim</u>	<u>Docket</u>	<u>Page</u>	<u>BLM Serial No.</u> <u>(A MC)</u>
Ray No. 33	552	388	76472 ✓
Ray No. 34	552	389	76473 ✓
Ray No. 35	545	126	76474 ✓
Ray No. 36	545	127	76475 ✓
Ray No. 37	545	128	76476 ✓
Ray No. 38	545	129	76477 ✓
Ray No. 39	545	130	76478 ✓
Ray No. 40	545	131	76479 ✓
Ray No. 41	545	132	76480 ✓
Ray No. 42	545	133	76481 ✓
Ray No. 43	552	390	76482 ✓
Ray No. 44	552	391	76483 ✓
Ray No. 45	552	392	76484 ✓
Ray No. 46	552	393	76485 ✓
Ray No. 47	552	394	76486 ✓
Ray No. 48	552	395	76487 ✓
Ray No. 49	546	444	76488 ✓
Ray No. 50	546	445	76489 ✓
Ray No. 51	546	446	76490 ✓
Ray No. 52	546	447	76491 ✓
Ray No. 53	546	448	76492 ✓
Ray No. 54	546	449	76493 ✓
Ray No. 55	546	450	76494 ✓
Ray No. 56	546	451	76495 ✓
Ray No. 57	546	452	76496 ✓
Ray No. 58	546	453	76497 ✓
Ray No. 59	546	454	76498 ✓
Ray No. 60	552	396	76499 ✓
Ray No. 61	548	185	76500 ✓
Ray No. 62	548	186	76501 ✓
Ray No. 63	548	187	76502 ✓
Ray No. 64	548	188	76503 ✓
Ray No. 65	548	189	76504 ✓
Ray No. 66	548	190	76505 ✓
Ray No. 67	548	191	76506 ✓
Ray No. 68	548	192	76507 ✓
Ray No. 69	548	193	76508 ✓
Ray No. 70	548	194	76509 ✓
Ray No. 71	548	195	76510 ✓
Ray No. 72	548	196	76511 ✓
Ray No. 73	548	370	76512 ✓
Ray No. 74	552	371	76513 ✓
Ray No. 75	552	372	76514 ✓
Ray No. 76	552	373	76515 ✓
Ray No. 77	552	374	76516 ✓
Ray No. 78	552	375	76517 ✓
Ray No. 79	552	376	76518 ✓

ARIZONA STATE OFFICE  
BLM LAND MANAGEMENT

OCT 9 1980

7:45 A.M.  
PHOENIX, ARIZONA




<u>Claim</u>	<u>Docket</u>	<u>Page</u>	<u>BLM Serial No.</u> <u>(A MC)</u>
Ray No. 80	552	377	76519 ✓
Ray No. 81	552	378	76520 ✓
Ray No. 82	552	379	76521 ✓
Ray No. 83	552	380	76522 ✓
Ray No. 84	758	967	76523 ✓
Ray No. 85	758	968	76524 ✓
Ray No. 86	758	969	76525 ✓
Ray No. 87	758	970	76526 ✓
Ray No. 88	758	971	76527 ✓
Ray No. 89	758	972	76528 ✓
Ray No. 90	758	973	76529 ✓
Ray No. 91	758	974	76530 ✓
Ray No. 92	758	975	76531 ✓
Ray No. 93	758	976	76532 ✓
Ray No. 94	758	977	76533 ✓
Ray No. 95	758	978	76534 ✓
Ray No. 96	758	979	76535 ✓
Ray No. 97	758	980	76536 ✓
Ray No. 98	785	779	76537 ✓
Ray No. 99	785	780	76538 ✓
Ray No. 100	785	781	76539 ✓
Ray No. 101	785	782	76540 ✓
Wild Bull Turkey	893	935	18980 ✓

ARIZONA STATE OFFICE  
BU. LAND MANAGEMENT

OCT 9 1980

7:45 A.M.  
PHOENIX, ARIZONA



*R. D. Elliott*  
R. D. Elliott for  
KENNECOTT MINERALS COMPANY

SUBSCRIBED and sworn to before me this 28<sup>th</sup> day of August, 1980.

My Commission Expires April 13, 1984

*Rosa Lee Berry*  
Notary Public

67349-6734

\*\*\* CERTIFICATE OF RECORDING \*\*\*

file: 66892



STATE OF ARIZONA, COUNTY OF PINAL (SS)  
I HEREBY CERTIFY THAT THE WITHIN INSTRUMENT WAS FILED FOR RECORD IN  
PINAL COUNTY, STATE OF ARIZONA. WITNESS MY HAND AND OFFICIAL SEAL.

NO: 655423 1210 28AUG80 FEE PAID \$003.00 DKT/PAGE 1024-283

WILLIAM S. TRUMAN  
PINAL COUNTY RECORDER, BY *Barbara Gillean* DEPUTY

FROM: KCC MINERALS TO: BELGRAVIA 1 LABOR 002 PAGES

ARIZONA STATE OFFICE  
BU. LAND MANAGEMENT

OCT 9 1980

7:45 A.M.  
PHOENIX, ARIZONA

1024-283

300  
2

655423

Page 1 of 2

AFFIDAVIT OF LABOR PERFORMED  
AND IMPROVEMENTS MADE

ARIZONA STATE OFFICE  
BU. LAND MANAGEMENT

STATE OF ARIZONA )  
                                  ) ss  
COUNTY OF PINAL )

OCT 9 1980

7:45 A.M.  
PHOENIX, ARIZONA

R. D. Elliott, acting for Kennecott Minerals Company, claimant, being first duly sworn, deposes and says that he is a citizen of the United States, more than eighteen years of age and resides at Kearny in Pinal County, State of Arizona, and is personally acquainted with the claims listed below;

that the required annual work and/or improvements have been completed for the benefit of, and for the purpose of holding claims listed below, situated in the Mineral Creek Mining District, Pinal County, Arizona;

that the said mining claims are consolidated into one group for common exploration and development;

that between the 1st day of March, A.D., 1980, and the 30th day of March, A.D., 1980, at least one thousand six hundred dollars (\$1,600) worth of work and improvements were done and performed on said claims. Such work and improvements were made by and at the expense of Kennecott Minerals Company, owner of said claims for the purpose of complying with the laws of the United States pertaining to annual assessment work, and consisted of drilling diamond drill hole No. 1107 from a depth of 260 feet to a depth of 351 feet.

Said diamond drill work was performed by Boyles Bros. Drilling Company, contractor.

The location notices of the following claims are located in Section 1, Township 4 South, Range 14 East, G. & S. R. B. & M.

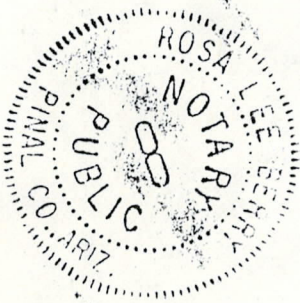
Original Location Notices

<u>Claim</u>	<u>Docket</u>	<u>Page</u>	<u>BLM Serial No.</u> <u>(A MC)</u>
Belgravia No. 1	536	29	67349 ✓
Belgravia No. 2	536	30	67350 ✓
Belgravia No. 3	536	31	67351 ✓
Belgravia No. 4	536	32	67352 ✓
Belgravia No. 5	536	33	67353 ✓
Belgravia No. 6	536	34	67354 ✓
Belgravia No. 7	536	35	67355 ✓
Belgravia No. 8	536	36	67356 ✓
Belgravia No. 9	536	37	67357 ✓
Belgravia No. 10	536	38	67358 ✓
Belgravia No. 11	536	39	67359 ✓
Belgravia No. 12	536	40	67360 ✓
Belgravia No. 13	536	41	67361 ✓
Belgravia No. 14	536	42	67362 ✓
Belgravia No. 15	536	43	67363 ✓
Belgravia No. 16	536	44	67364 ✓

ARIZONA STATE OFFICE  
BU. LAND MANAGEMENT

OCT 9 1980

7:45 A.M.  
PHOENIX, ARIZONA



*R. D. Elliott*

R. D. Elliott for  
KENNECOTT MINERALS COMPANY

SUBSCRIBED and sworn to before me this 28<sup>th</sup> day of August, 1980.

My Commission Expires April 13, 1984

*Rosa Lee Berry*  
Notary Public

Lead:  
66892

\*\*\* CERTIFICATE OF RECORDING \*\*\*



STATE OF ARIZONA, COUNTY OF PINAL (SS)  
I HEREBY CERTIFY THAT THE WITHIN INSTRUMENT WAS FILED FOR RECORD IN  
PINAL COUNTY, STATE OF ARIZONA. WITNESS MY HAND AND OFFICIAL SEAL.

NO: 655418 1210 28AUG80 FEE PAID \$004.50 DKT/PAGE 1024-260

WILLIAM S. TRUMAN  
PINAL COUNTY RECORDER, BY *Barbara Lileau*.....DEPUTY

FROM: KCC MINERALS TO: ADOBE LABOR 008 PAGES

(8) 450

1024-260

655418

AFFIDAVIT OF LABOR PERFORMED  
AND IMPROVEMENTS MADE

ARIZONA STATE OFFICE  
BU. LAND MANAGEMENT

OCT 9 1980

7:45 A.M.  
PHOENIX, ARIZONA

STATE OF ARIZONA )  
  ) ss  
COUNTY OF PINAL )

R. D. Elliott, acting for Kennecott Minerals Company, claimant, being first duly sworn, deposes and says that he is a citizen of the United States, more than eighteen years of age and resides at Kearny in Pinal County, Arizona, and is personally acquainted with the claims listed below;

that the required annual work and/or improvements have been completed for the benefit of, and for the purpose of holding the claims listed below, situated in the Mineral Creek Mining District, Pinal County, Arizona;

that the said mining claims are all contiguous and are consolidated into one group for common exploration and development;

that between the 1st day of January, A.D., 1980 and the 31st day of January, A.D., 1980, at least nineteen thousand four hundred dollars (\$19,500) worth of work and improvements were performed on said claims. Such work and improvements were made by and at the expense of Kennecott Minerals Company, owner of said claims, for the purpose of complying with the laws of the United States pertaining to annual assessment work, and consisted of the following:

Diamond drill hole No. 1131 was drilled from a depth of 460 feet to a depth of 1502 feet.

Said drilling was performed by Boyles Bros. Drilling Company, contractor.

The location notices of the following claims are located in Sections 1, 2, 11, 12, 13, and 14 of Township 3 South, Range 13 East, and Sections 7, 17, 18, 19 and 30 of Township 3 South, Range 14 East, G. & S. R. B. & M.

Original Location Notices

<u>Claim</u>	<u>Book or Docket</u>	<u>Page</u>	<u>BLM Serial No.</u> <u>(A MC)</u>
* Adobe	52, Mines	493	67026 ✓
* A Hunch No. 2	70, Mines	151	67027 ✓
* A Hunch No. 3	70, Mines	488	67028 ✓
* A Hunch No. 4	73, Mines	267	67029 ✓
* A Hunch No. 5	73, Mines	268	67030 ✓
* A Hunch No. 6	73, Mines	269	67031 ✓
* A Hunch No. 7	78, Mines	241	67032 ✓
* Bur No. 1	719	609	67249 ✓
* Bur No. 2	719	610	67250 ✓
* Bur No. 3	719	611	67251 ✓
* Bur No. 4	719	612	67252 ✓
* Bur No. 5	719	613	67253 ✓
* Bur No. 6	719	614	67254 ✓
* Bur No. 7	719	615	67255 ✓
* Bur No. 8	719	616	67256 ✓
* Bur No. 9	719	617	67257 ✓
* Bur No. 10	719	618	67258 ✓
* Bur No. 11	719	619	67259 ✓
* Bur No. 12	719	620	67260 ✓
* Bur No. 13	719	621	67261 ✓
* Bur No. 14	719	622	67262 ✓
* Bur No. 15	719	623	67263 ✓
* Bur No. 16	719	624	67264 ✓
* Bur No. 17	719	625	67265 ✓
* Bur No. 18	719	626	67266 ✓
* Bur No. 23	719	631	67270 ✓
* Bur No. 25	719	633	67272 ✓
* Bur No. 27	719	635	67274 ✓
* Bur No. 28	719	636	67275 ✓
* Bur No. 29	719	637	67276 ✓
* Bur No. 30	719	638	67277 ✓
* Bur No. 31	719	639	67278 ✓
* Bur No. 32	719	640	67279 ✓
* Bur No. 33	719	641	67280 ✓
* Bur No. 34	719	642	67281 ✓
* Bur No. 35	719	643	67282 ✓
* Bur No. 36	719	644	67283 ✓
* Bur No. 37	719	645	67284 ✓
* Bur No. 38	719	646	67285 ✓
* Bur No. 39	719	647	67286 ✓
* Bur No. 40	719	648	67287 ✓
* Bur No. 41	719	649	67288 ✓
* Bur No. 43	720	591	67289 ✓
* Bur No. 45	719	651	67290 ✓

ARIZONA STATE OFFICE  
LAND MANAGEMENT

OCT 9 1980

7:45 A.M.  
PHOENIX, ARIZONA

<u>Claim</u>	<u>Book or Docket</u>	<u>Page</u>	<u>BLM Serial No.</u> <u>(A MC)</u>
* Bur No. 46	719	652	67291 ✓
* Bur No. 47	719	653	67292 ✓
* Bur No. 48	719	654	67293 ✓
* Bur No. 49	719	655	67294 ✓
* Bur No. 50	719	656	67295 ✓
* Bur No. 51	719	657	67296 ✓
* Bur No. 52	719	658	67297 ✓
* Bur No. 53	719	659	67298 ✓
* Bur No. 54	719	660	67299 ✓
* Bur No. 55	719	661	67300 ✓
* Bur No. 56	719	662	67301 ✓
* Bur No. 57	719	663	67302 ✓
* Bur No. 58	719	664	67303 ✓
* Bur No. 59	719	665	67304 ✓
* Bur No. 71	719	677	67315 ✓
* Bur No. 73	719	679	67316 ✓
* Bur No. 75	719	681	67317 ✓
* Bur No. 77	719	683	67318 ✓
* Bur No. 79	719	685	67319 ✓
* Bur No. 81	719	687	67320 ✓
* Bur No. 83	719	689	67321 ✓
* Bur No. 116	719	718	67332 ✓
* Bur No. 117	719	719	67333 ✓
* Bur No. 118	719	720	67334 ✓
* Bur No. 119	719	721	67335 ✓
* Bur No. 120	719	722	67336 ✓
* Bur No. 121	719	723	67337 ✓
* Bur No. 122	719	724	67338 ✓
* Bur No. 123	719	725	67339 ✓
* Bur No. 124	719	726	67340 ✓
* Bur No. 125	719	727	67341 ✓
Canyon No. 6	364	200	67033 ✓
Canyon No. 7	364	201	67034 ✓
Carnation	30, Mines	499	67035 ✓
Chest	35, Mines	197	67036 ✓
* Chloride Gulch	15, Mines	219	67037 ✓
Combination	30, Mines	499	67038 ✓
Contact No. 3	32, Mines	531	67039 ✓
Copper Ace No. 1	264	537	67040 ✓
Copper Ace No. 2	264	538	67041 ✓
Copper Ace No. 3	264	539	67042 ✓
Copper Ace No. 4	264	540	67043 ✓
Copper Era No. 1	246	275	67044 ✓
* Copper Zone No. 4	24, Mines	543	67045 ✓
* Copper Zone No. 5	24, Mines	544	67046 ✓
Good Luck	48, Mines	475	67348 ✓

ARIZONA STATE OFFICE  
BU. LAND MANAGEMENT

OCT 9 1980

7:45 A.M.  
PHOENIX, ARIZONA



<u>Claim</u>	<u>Book or Docket</u>	<u>Page</u>	<u>BLM Serial No.</u> <u>(A MC)</u>
Happy Vale	35, Mines	421	67047 ✓
Hope	48, Mines	476	67347 ✓
Led	35, Mines	301	67048 ✓
Major	32, Mines	531	67049 ✓
Major No. 2	32, Mines	532	67050 ✓
Major No. 3	32, Mines	532	67051 ✓
Major No. 4	35, Mines	421	67052 ✓
Major No. 5	46, Mines	26	67053 ✓
Major No. 6	46, Mines	26	67054 ✓
* Mescal No. 1	188	564	67055 ✓
Mescal No. 2	188	565	67056 ✓
Mescal No. 3	188	566	67057 ✓
Mescal No. 4	188	567	67058 ✓
Mescal No. 5	189	328	67059 ✓
Mescal No. 6	188	568	67060 ✓
Mescal No. 7	188	569	67061 ✓
Mescal No. 8	189	55	67062 ✓
Mescal No. 9	189	56	67063 ✓
Mescal No. 10	189	57	67064 ✓
Mescal No. 11	189	58	67065 ✓
Mescal No. 12	189	59	67066 ✓
Mescal No. 13	189	60	67067 ✓
Mescal No. 14	189	61	67068 ✓
Mescal No. 15	189	62	67069 ✓
Mescal No. 16	189	329	67070 ✓
Mescal No. 17	189	63	67071 ✓
Mescal No. 18	ARIZONA STATE OFFICE 189	199	67072 ✓
Mescal No. 19	BU. LAND MANAGEMENT 189	64	67073 ✓
Mescal No. 20	189	65	67074 ✓
Mescal No. 21	OCT 9 1980 189	210	67075 ✓
Mescal No. 22	189	201	67076 ✓
Mescal No. 23	7:45 A.M. 189	202	67077 ✓
Mescal No. 24	PHOENIX, ARIZONA 189	203	67078 ✓
Mescal No. 25	189	204	67079 ✓
* Mescal No. 26	189	205	67080 ✓
Mescal No. 27	194	529	67081 ✓
Mescal No. 28	194	530	67082 ✓
Mescal No. 29	194	531	67083 ✓
Mescal No. 30	194	532	67084 ✓
Mescal No. 31	194	533	67085 ✓
Mescal No. 32	194	534	67086 ✓
Mescal No. 33	194	535	67087 ✓
Mescal No. 34	194	536	67088 ✓
Mescal No. 35	194	537	67089 ✓
Mescal No. 36	194	538	67090 ✓
Mescal No. 37	194	539	67091 ✓

<u>Claim</u>	<u>Book or Docket</u>	<u>Page</u>	<u>BLM Serial No.</u> <u>(A MC)</u>
Mescal No. 38	194	540	67092 ✓
Mescal No. 39	194	541	67093 ✓
Mescal No. 40	195	564	67094 ✓
Mescal No. 41	195	565	67095 ✓
Mescal No. 42	195	566	67096 ✓
Mescal No. 43	197	230	67097 ✓
Mescal No. 44	197	231	67098 ✓
Mescal No. 45	197	232	67099 ✓
Mescal No. 46	197	233	67100 ✓
Mescal No. 47	197	234	67101 ✓
Mescal No. 48	197	235	67102 ✓
Mescal No. 49	197	236	67103 ✓
Mescal No. 50	195	562	67104 ✓
Mescal No. 51	195	563	67105 ✓
Mesquite No. 1	197	228	67106 ✓
Mesquite No. 2	197	229	67107 ✓
Odessa	35, Mines	198	67108 ✓
Olive	35, Mines	188	67109 ✓
Ray Southern 1	47, Mines	462	67181 ✓
Ray Southern 5	47, Mines	463	67182 ✓
Ray Southern 6	47, Mines	464	67183 ✓
Ray Southern 7	47, Mines	465	67184 ✓
Ray Southern 8	47, Mines	466	67185 ✓
Ray Southern 9	47, Mines	467	67186 ✓
Ray Southern 10	47, Mines	468	67187 ✓
* Ray Southern 11	47, Mines	470	67188 ✓
Ray Southern 12	47, Mines	470	67189 ✓
Ray Southern 13	52, Mines	100	67190 ✓
Ray Southern 14	52, Mines	101	67191 ✓
Ray Southern 15	52, Mines	101	67192 ✓
Ray Southern 16	55, Mines	355	67193 ✓
Ray Southern 16-A	56, Mines	526	67194 ✓
Ray Southern 17	56, Mines	527	67195 ✓
* Ray Southern 39	155	134	67196 ✓
* Ray Southern 40	155	86	67197 ✓
* Ray Southern 41	155	87	67198 ✓
* Ray Southern 42	158	88	67199 ✓
Recall	35, Mines	198	67110 ✓
Rustler No. 1	364	196	67111 ✓
Rustler No. 2	364	197	67112 ✓
Rustler No. 3	364	198	67113 ✓
Rustler No. 4	364	199	67114 ✓
Silverball(Silver Ball)	39, Mines	457	67115 ✓
Silver King	31, Mines	495	67116 ✓
Silver Lead	31, Mines	496	67117 ✓
Silver Leaf(Silver Leap)	31, Mines	497	67118 ✓

ARIZONA STATE OFFICE  
BU. LAND MANAGEMENT

OCT 9 1980

7:45 A.M.  
PHOENIX, ARIZONA

<u>Claim</u>	<u>Book or Docket</u>	<u>Page</u>	<u>BLM Serial No.</u> <u>(A MC)</u>
Silver Leap No. 3	32, Mines	530	67119 ✓
Silver Queen	31, Mines	496	67120 ✓
Silver Threads	31, Mines	497	67121 ✓
Southern No. 1	297	230	67173 ✓
Southern No. 2	297	231	67174 ✓
Southern No. 3	297	232	67175 ✓
Southern No. 4	297	233	67176 ✓
Southern No. 5	297	234	67177 ✓
Southern No. 6	297	235	67178 ✓
Southern No. 7	334	532	67179 ✓
Southern No. 8	334	533	67180 ✓
Star	31, Mines	494	67122 ✓
Would be Expert	31, Mines	302	67123 ✓

\* AMENDED LOCATION NOTICES OF CERTAIN AFORESAID CLAIMS

<u>Claim</u>	<u>Book or Docket</u>	<u>Page</u>	<u>BLM Serial No.</u> <u>(A MC)</u>
Adobe	372	493	67026
A Hunch No. 2	213	35	67027
A Hunch No. 3	213	36	67028
A Hunch No. 4	213	37	67029
A Hunch No. 5	213	38	67030
A Hunch No. 6	213	39	67031
A Hunch No. 7	213	40	67032
Bur No. 1	974	225	67249
Bur No. 2	974	227	67250
Bur No. 3	974	229	67251
Bur No. 4	974	231	67252
Bur No. 5	974	233	67253
Bur No. 6	974	235	67254
Bur No. 7	974	237	67255
Bur No. 8	974	239	67256
Bur No. 9	974	241	67257
Bur No. 10	974	243	67258
Bur No. 11	974	245	67259
Bur No. 12	974	247	67260
Bur No. 13	974	249	67261
Bur No. 14	974	251	67262
Bur No. 15	974	253	67263
Bur No. 16	974	255	67264
Bur No. 17	974	257	67265
Bur No. 18	974	259	67266
Bur No. 23	974	267	67270

ARIZONA STATE OFFICE  
BU. LAND MANAGEMENT


OCT 9 1980

7:45 A.M.  
PHOENIX, ARIZONA

<u>Claim</u>	<u>Book or Docket</u>	<u>Page</u>	<u>BLM Serial No.</u> <u>(A MC)</u>
Bur No. 25	974	271	67272 ✓
Bur No. 27	974	275	67274 ✓ 67273?
Bur No. 28	974	277	67275 ✓
Bur No. 29	974	279	67276 ✓
Bur No. 30	974	281	67277 ✓
Bur No. 31	974	283	67278 ✓
Bur No. 32	974	285	67279 ✓
Bur No. 33	974	287	67280 ✓
Bur No. 34	974	289	67281 ✓
Bur No. 35	974	291	67282 ✓
Bur No. 36	974	293	67283 ✓
Bur No. 37	974	295	67284 ✓
Bur No. 38	974	297	67285 ✓
Bur No. 39	974	299	67286 ✓
Bur No. 40	974	301	67287 ✓
Bur No. 41	974	303	67288 ✓
Bur No. 43	974	305	67289 ✓
Bur No. 45	974	307	67290 ✓
Bur No. 46	974	309	67291 ✓
Bur No. 47	974	311	67292 ✓
Bur No. 48	974	313	67293 ✓
Bur No. 49	974	315	67294 ✓
Bur No. 50	974	317	67295 ✓
Bur No. 51	974	319	67296 ✓
Bur No. 52	974	321	67297 ✓
Bur No. 53	974	323	67298 ✓
Bur No. 54	974	325	67299 ✓
Bur No. 55	974	327	67300 ✓
Bur No. 56	974	329	67301 ✓
Bur No. 57	974	331	67302 ✓
Bur No. 58	974	333	67303 ✓
Bur No. 59	974	335	67304 ✓
Bur No. 71	974	357	67315 ✓
Bur No. 73	974	359	67316 ✓
Bur No. 75	974	361	67317 ✓
Bur No. 77	974	363	67318 ✓
Bur No. 79	974	365	67319 ✓
Bur No. 81	974	367	67320 ✓
Bur No. 83	974	369	67321 ✓
Bur No. 116	974	391	67332 ✓
Bur No. 117	974	393	67333 ✓
Bur No. 118	974	395	67334 ✓
Bur No. 119	974	397	67335 ✓
Bur No. 120	974	399	67336 ✓
Bur No. 121	974	401	67337 ✓
Bur No. 122	974	403	67338 ✓
Bur No. 123	974	405	67339 ✓

ARIZONA STATE OFFICE  
 BU. LAND MANAGEMENT  
 OCT 9 1980  
 7:45 A.M.  
 PHOENIX, ARIZONA

<u>Claim</u>	<u>Book or Docket</u>	<u>Page</u>	<u>BLM Serial No.</u> <u>(A MC)</u>
Bur No. 124	974	407	67340 ✓
Bur No. 125	974	409	67341 ✓
Chloride Gulch	36, Mines	591	67037 ✓
Copper Zone No. 4	372	491	67045 ✓
Copper Zone No. 5	372	492	67046 ✓
Mescal No. 1	193	425	67055 ✓
Mescal No. 26	194	528	67080 ✓
Ray Southern No. 11	297	236	67189 ✓
Ray Southern No. 39	360	522	67196 ✓
Ray Southern No. 40	360	523	67197 ✓
Ray Southern No. 41	360	524	67198 ✓
Ray Southern No. 42	360	525	67199 ✓



R. D. Elliott  
 R. D. Elliott for  
 KENNECOTT MINERALS COMPANY

SUBSCRIBED and sworn to before me this 28<sup>th</sup> day of August, 1980.

My Commission Expires April 13, 1984

Rosa Lee Berry  
 Notary Public

ARIZONA STATE OFFICE  
 BU. LAND MANAGEMENT

OCT 9 1980

7:45 A.M.  
 PHOENIX, ARIZONA

\*\*\* CERTIFICATE OF RECORDING \*\*\*

67025

file 66892



STATE OF ARIZONA, COUNTY OF PINAL (SS)  
I HEREBY CERTIFY THAT THE WITHIN INSTRUMENT WAS FILED FOR RECORD IN  
PINAL COUNTY, STATE OF ARIZONA. WITNESS MY HAND AND OFFICIAL SEAL.

NO: 655419 1210 28AUG80 FEE PAID \$003.00 DKT/PAGE

1024-268

WILLIAM S. TRUMAN  
PINAL COUNTY RECORDER, BY *Barbara Gilman* ..... DEPUTY

FROM: KCC MINERALS TO: ~~W~~EDGE 1 LABOR 002 PAGES


ARIZONA STATE OFFICE  
BU. LAND MANAGEMENT

OCT 9 1980

7:45 A.M.  
PHOENIX, ARIZONA



1024-269



R D Elliott  
R. D. Elliott for  
KENNECOTT MINERALS COMPANY

SUBSCRIBED and sworn to before me this 28<sup>th</sup> day of August, 1980.

My Commission Expires April 13, 1984

Rosa Lee Berry  
Notary Public

ARIZONA STATE OFFICE  
BU. LAND MANAGEMENT

OCT 9 1980

7:45 A.M.  
PHOENIX, ARIZONA



67124-67172

\*\*\* CERTIFICATE OF RECORDING \*\*\* File ↓

Lead: 66892



STATE OF ARIZONA, COUNTY OF PINAL (SS)  
I HEREBY CERTIFY THAT THE WITHIN INSTRUMENT WAS FILED FOR RECORD IN  
PINAL COUNTY, STATE OF ARIZONA. WITNESS MY HAND AND OFFICIAL SEAL.

NO: 655422 1210 28AUG80 FEE PAID \$003.00 DKT/PAGE 1024-279

WILLIAM S. TRUMAN  
PINAL COUNTY RECORDER, BY: *Barbara Shean* ..... DEPUTY

FROM: KCC MINERALS TO: ERMAN 1 LABOR 004 PAGES

ARIZONA STATE OFFICE  
BU. LAND MANAGEMENT

OCT 9 1980

7:45 A.M.  
PHOENIX, ARIZONA

(4) 300

1024-279

AFFIDAVIT OF LABOR PERFORMED ARIZONA STATE OFFICE  
BU. LAND MANAGEMENT  
AND IMPROVEMENTS MADE

OCT 9 1980

7:45 A.M.  
PHOENIX, ARIZONA

STATE OF ARIZONA )  
                                      ) ss  
COUNTY OF PINAL )

R. D. Elliott, acting for Kennecott Minerals Company, claimant, being first duly sworn, deposes and says that he is a citizen of the United States, more than eighteen years of age and resides at Kearny in Pinal County, State of Arizona, and is personally acquainted with the claims listed below;

That the required annual work and/or improvements have been completed for the benefit of, and for the purpose of holding the claims listed below, situated in the Riverside Mining District, Pinal County, Arizona;

That the said mining claims are all contiguous and are considered into one group for common exploration and development;

That between the 20th day of August, A.D., 1980 and the 29th day of August, A.D., 1980, at least four thousand nine hundred dollars (\$4,900) worth of work and improvements were performed on said claims. Such work and improvements were made by and at the expense of Kennecott Minerals Company, owner of said claims, for the purpose of complying with the laws of the United States pertaining to annual assessment work, and consisted of drilling diamond drill hole No. 1151 from the surface to a depth of 700 feet.

Venture Drilling Company, contractor, was employed by said owner and performed the above work.

The location notices of the following claims are located in Sections 7 and 18, Township 4 South, Range 14 East, and Section 13, Township 4 South, Range 13 East, G. & S.R.B. & M.

ORIGINAL LOCATION NOTICES

<u>Claim</u>	<u>Docket</u>	<u>Page</u>	<u>BLM Serial No.</u> <u>(A MC)</u>
* Erman No. 1	537	209	67124 ✓
* Erman No. 2	537	210	67125 ✓
* Erman No. 3	537	211	67126 ✓
* Erman No. 4	537	212	67127 ✓
* Erman No. 5	537	213	67128 ✓
* Erman No. 6	537	214	67129 ✓
* Erman No. 7	537	215	67130 ✓
* Erman No. 8	537	216	67131 ✓
* Erman No. 9	537	217	67132 ✓
* Erman No. 10	537	218	67133 ✓
* Erman No. 11	537	219	67134 ✓
* Erman No. 12	537	220	67135 ✓
* Erman No. 13	537	221	67136 ✓
* Erman No. 14	537	222	67137 ✓
* Erman No. 15	537	223	67138 ✓
* Erman No. 16	537	224	67139 ✓
* Erman No. 17	537	225	67140 ✓
* Erman No. 18	537	226	67141 ✓
* Erman No. 19	537	227	67142 ✓
* Erman No. 20	537	228	67143 ✓
* Erman No. 21	537	229	67144 ✓
* Erman No. 22	537	230	67145 ✓
* Erman No. 23	537	231	67146 ✓
* Erman No. 24	537	232	67147 ✓
* Erman No. 25	537	233	67148 ✓
* Erman No. 26	537	234	67149 ✓
* Erman No. 27	537	235	67150 ✓
* Erman No. 28	537	236	67151 ✓
* Erman No. 29	537	237	67152 ✓
* Erman No. 30	542	378	67153 ✓
* Erman No. 31	542	379	67154 ✓
River No. 4	673	389	67155 ✓
River No. 5	673	390	67156 ✓
River No. 6	673	391	67157 ✓
River No. 7	673	392	67158 ✓
River No. 8	673	393	67159 ✓
River No. 9	673	394	67160 ✓
River No. 13	673	398	67161 ✓
River No. 14	673	399	67162 ✓
River No. 15	673	400	67163 ✓
River No. 16	673	401	67164 ✓

ARIZONA STATE OFFICE  
BLM LAND MANAGEMENT

OCT 9 1980

7:45 A.M.  
PHOENIX, ARIZONA

1024-281

ORIGINAL LOCATION NOTICES, continued

<u>Claim</u>	<u>Docket</u>	<u>Page</u>	<u>BLM Serial No.</u> <u>(A MC)</u>
River No. 17	673	402	67165 ✓
River No. 18	673	403	67166 ✓
River No. 22	673	404	67167 ✓
River No. 23	673	405	67168 ✓
River No. 24	673	406	67169 ✓
River No. 25	673	407	67170 ✓
River No. 26	673	408	67171 ✓
River No. 27	673	409	67172 ✓


\* AMENDED LOCATION NOTICES OF CERTAIN AFORESAID CLAIMS

<u>Claim</u>	<u>ARIZONA STATE OFFICE</u> <u>BU. LAND MANAGEMENT</u>	<u>Docket</u>	<u>Page</u>	<u>BLM Serial No.</u> <u>(A MC)</u>
Erman No. 1	OCT 9 1980 7:45 A.M. PHOENIX, ARIZONA	974	163	67124
Erman No. 2		974	165	67125
Erman No. 3		974	167	67126
Erman No. 4		974	169	67127
Erman No. 5		974	171	67128
Erman No. 6		974	173	67129
Erman No. 7		974	175	67130
Erman No. 8		974	177	67131
Erman No. 9		974	179	67132
Erman No. 10		974	181	67133
Erman No. 11		974	183	67134
Erman No. 12		974	185	67135
Erman No. 13		974	187	67136
Erman No. 14		974	189	67137
Erman No. 15		974	191	67138
Erman No. 16		974	193	67139
Erman No. 17		974	195	67140
Erman No. 18		974	197	67141
Erman No. 19		974	199	67142
Erman No. 20		974	201	67143
Erman No. 21		974	203	67144
Erman No. 22		974	205	67145
Erman No. 23		974	207	67146
Erman No. 24		974	209	67147
Erman No. 25		974	211	67148

1024-282

AMENDED LOCATION NOTICES, continued

<u>Claim</u>	<u>Docket</u>	<u>Page</u>	<u>BLM Serial No. (A MC)</u>
Erman No. 26	974	213	67149
Erman No. 27	974	215	67150
Erman No. 28	974	217	67151
Erman No. 29	974	219	67152
Erman No. 30	974	221	67153
Erman No. 31	974	223	67154



ARIZONA STATE OFFICE  
BU. LAND MANAGEMENT

OCT 9 1980

7:45 A.M.  
PHOENIX, ARIZONA

*R. D. Elliott*

R. D. Elliott for  
KENNECOTT MINERALS COMPANY

SUBSCRIBED and sworn to before me this 28<sup>th</sup> day of August, 1980.

My Commission Expires April 13, 1980

*Rosa Lee Berry*  
Notary Public

\*\*\* CERTIFICATE OF RECORDING \*\*\*

65992  
lead

67200-67248  
67267-67269  
67271, 67273  
67305-67314

STATE OF ARIZONA, COUNTY OF PINAL (SS)  
I HEREBY CERTIFY THAT THE WITHIN INSTRUMENT WAS FILED FOR RECORD IN  
PINAL COUNTY, STATE OF ARIZONA. WITNESS MY HAND AND OFFICIAL SEAL.

NO: 655424 1210 28AUG80 FEE PAID \$003.00 DKT/PAGE

67322-67331

1024-285

WILLIAM S. TRUMAN  
PINAL COUNTY RECORDER, BY *Barbara Shean* DEPUTY

67342-67346

FROM: KCC MINERALS TO: BUR 19 LABOR 004 PAGES

ARIZONA STATE OFFICE  
BU. LAND MANAGEMENT

OCT 9 1980

7:45 A.M.  
PHOENIX, ARIZONA

(4) 300

655424

1024-285

AFFIDAVIT OF LABOR PERFORMED ARIZONA STATE OFFICE  
AND IMPROVEMENTS MADE BU. LAND MANAGEMENT

OCT 9 1980

STATE OF ARIZONA )  
                                      ) ss  
COUNTY OF PINAL )

7:45 A.M.  
PHOENIX, ARIZONA

R. D. Elliott, acting as agent for Kennecott Minerals Company, being first duly sworn, deposes and says that he is a citizen of the United States, more than eighteen years of age and resides in Kearny, in Pinal County, State of Arizona, and is personally acquainted with the claims listed below;

That the said mining claims are all contiguous and are consolidated into one group for common exploration and development;

That said claims are situated in the Mineral Creek Mining District, Pinal County, Arizona, the location notices of which are recorded in the office of the County Recorder of said county;

That between the 25th day of July, A.D., 1980 and the 18th day of August, A.D., 1980, at least seven thousand nine hundred dollars (\$7,900) worth of work and/or improvements were made by and at the expense of Kennecott Minerals Company, owner of said claims for the purpose of complying with the laws of the United States pertaining to assessment of annual work, and consisted of drilling diamond drill hole No. 1132 from a depth of 596 feet to a depth of 928 feet. Said drilling was performed by Boyles Bros. Drilling Company, contractor.

The location notices of the following claims are located in Sections 19, 20, 21, 22, 28, and 29, Township 3 South, Range 14 East, G. & S.R.B. & M.

ORIGINAL LOCATION NOTICES

<u>Claim</u>	<u>Docket</u>	<u>Page</u>	<u>BLM Serial No.</u> <u>(A MC)</u>
* Bur No. 19	719	627	67267 ✓
* Bur No. 20	719	628	67268 ✓
* Bur No. 22	719	630	67269 ✓
* Bur No. 24	719	632	67271 ✓
* Bur No. 26	719	634	67273 ✓
* Bur No. 60	719	666	67305 ✓
* Bur No. 61	719	667	67306 ✓
* Bur No. 62	719	668	67307 ✓
* Bur No. 63	719	669	67308 ✓
* Bur No. 64	719	670	67309 ✓
* Bur No. 65	719	671	67310 ✓
* Bur No. 66	719	672	67311 ✓
* Bur No. 67	719	673	67312 ✓
* Bur No. 68	719	674	67313 ✓
* Bur No. 69	719	675	67314 ✓
* Bur No. 86	719	690	67322 ✓
* Bur No. 87 ARIZONA STATE OFFICE	719	691	67323 ✓
* Bur No. 88BU. LAND MANAGEMENT	719	692	67324 ✓
* Bur No. 89	719	693	67325 ✓
* Bur No. 90	719	694	67326 ✓
* Bur No. 91	719	695	67327 ✓
* Bur No. 92	719	696	67328 ✓
* Bur No. 93	719	697	67329 ✓
* Bur No. 94	719	698	67330 ✓
* Bur No. 95	719	699	67331 ✓
* Bur No. 126	719	728	67342 ✓
* Bur No. 127	719	729	67343 ✓
* Bur No. 128	719	730	67344 ✓
* Bur No. 129	719	731	67345 ✓
* Bur No. 130	719	732	67346 ✓
Yort No. 68	673	444	67200 ✓
Yort No. 72	673	446	67201 ✓
Yort No. 74	673	447	67202 ✓
Yort No. 75	673	448	67203 ✓
Yort No. 76	673	449	67204 ✓
Yort No. 77	673	450	67205 ✓
Yort No. 78	673	451	67206 ✓
Yort No. 79	673	452	67207 ✓
Yort No. 80	673	453	67208 ✓
Yort No. 81	673	454	67209 ✓
Yort No. 82	673	455	67210 ✓
Yort No. 83	673	456	67211 ✓

OCT 9 1980

7:45 A.M.  
PHOENIX, ARIZONA



1024-287

ORIGINAL LOCATION NOTICES, continued

<u>Claim</u>	<u>Docket</u>	<u>Page</u>	<u>BLM Serial No.</u> <u>(A MC)</u>
Yort No. 84	673	457	67212 ✓
Yort No. 85	673	458	67213 ✓
Yort No. 86	673	459	67214 ✓
Yort No. 87	673	460	67215 ✓
Yort No. 90	673	463	67216 ✓
Yort No. 91	673	464	67217 ✓
Yort No. 92	673	465	67218 ✓
Yort No. 93	673	466	67219 ✓
Yort No. 94	673	467	67220 ✓
Yort No. 95	673	468	67221 ✓
Yort No. 96	673	469	67222 ✓
Yort No. 97	673	470	67223 ✓
Yort No. 98	673	471	67224 ✓
Yort No. 99	673	472	67225 ✓
Yort No. 100	673	473	67226 ✓
Yort No. 101	673	474	67227 ✓
Yort No. 102	673	475	67228 ✓
Yort No. 103	673	476	67229 ✓
Yort No. 104	673	477	67230 ✓
Yort No. 105	673	478	67231 ✓
Yort No. 106	673	479	67232 ✓
Yort No. 107	673	480	67233 ✓
Yort No. 109	673	481	67234 ✓
Yort No. 111	673	482	67235 ✓
Yort No. 113	673	483	67236 ✓
Yort No. 115	673	484	67237 ✓
Yort No. 117	673	485	67238 ✓
Yort No. 119	673	486	67239 ✓
Yort No. 121	673	487	67240 ✓
Yort No. 123	673	488	67241 ✓
Yort No. 125	673	489	67242 ✓
Yort No. 127	673	490	67243 ✓
Yort No. 129	673	491	67244 ✓
Yort No. 131	673	492	67245 ✓
Yort No. 133	673	493	67246 ✓
Yort No. 135	673	494	67247 ✓
Yort No. 192	676	111	67248 ✓

\* AMENDED LOCATION NOTICES OF CERTAIN AFORESAID CLAIMS

Bur No. 19	974	261	67267
Bur No. 20	974	263	67268
Bur No. 22	974	265	67269

1024-288


AMENDED LOCATION NOTICES, continued

<u>Claim</u>	<u>Docket</u>	<u>Page</u>	<u>BLM Serial No.</u> <u>(A MC)</u>
Bur No. 24	974	269	67271
Bur No. 26	974	273	67273
Bur No. 60	974	337	67305
Bur No. 61	974	339	67306
Bur No. 62	974	341	67307
Bur No. 63	974	343	67308
Bur No. 64	974	345	67309
Bur No. 65	974	347	67310
Bur No. 66	974	349	67311
Bur No. 67	974	351	67312
Bur No. 68	974	353	67313
Bur No. 69	974	355	67314
Bur No. 86	974	371	67322
Bur No. 87	974	373	67323
Bur No. 88	974	375	67324
Bur No. 89	974	377	67325
Bur No. 90	974	379	67326
Bur No. 91	974	381	67327
Bur No. 92	974	383	67328
Bur No. 93	974	385	67329
Bur No. 94	974	387	67330
Bur No. 95	974	389	67331
Bur No. 126	974	411	67342
Bur No. 127	974	413	67343
Bur No. 128	974	415	67344
Bur No. 129	974	417	67345
Bur No. 130	974	419	67346

ARIZONA STATE OFFICE  
BU. LAND MANAGEMENT

OCT 9 1980

7:45 A.M.  
PHOENIX, ARIZONA



*R D Elliott*

R. D. Elliott for  
KENNECOTT MINERALS COMPANY

SUBSCRIBED and sworn to before me this 28<sup>th</sup> day of August, 1980.

My Commission Expires April 13 1984

*Rosa Lee Berry*  
Notary Public

① 300

655428

1024-297

66892-  
66973

lead 66892

ARIZONA STATE OFFICE  
BU. LAND MANAGEMENT

OCT 9 1980

7:45 A.M.  
PHOENIX, ARIZONA

NOTICE  
OF  
INTENTION TO HOLD


Name of Claims : Ax Nos. 1 through 82 (BLM Serial Nos. 66892 through 66973)

Description : Said mill site claims are located in the east half of section 19 and west half of section 20. Township 3 south, Range 13 east, G. & S.R.B. & M.

Owner : Kennecott Minerals Company

Mailing Address : Hayden, Arizona 85235

The above-named mill site claims are being held by the owner for the purpose of mine waste disposal and/or ore processing plant sites. This document is being filed to comply with Title 43 U.S.C. Section 3833.2-3.



*R. D. Elliott*

R. D. Elliott for  
KENNECOTT MINERALS COMPANY

SUBSCRIBED and sworn to before me this 28<sup>th</sup> day of August, 1980.

My Commission Expires April 13, 1984

*Rosa Lee Berry*  
Notary Public

Acct. 481-2-22-81

\*\*\* CERTIFICATE OF RECORDING \*\*\*



STATE OF ARIZONA, COUNTY OF PINAL (SS)  
I HEREBY CERTIFY THAT THE WITHIN INSTRUMENT WAS FILED FOR RECORD IN  
PINAL COUNTY, STATE OF ARIZONA. WITNESS MY HAND AND OFFICIAL SEAL.

NO: 655428 1210 28AUG80 FEE PAID \$003.00 DKT/PAGE 1024-297

WILLIAM S. TRUMAN  
PINAL COUNTY RECORDER, BY *Barbara Gibson* DEPUTY

FROM: KCC MINERALS TO: AX 1-82 INTEN NOTICE 001 PAGES

ARIZONA STATE OFFICE  
BU. LAND MANAGEMENT

OCT 9 1980

7:45 A.M.  
PHOENIX, ARIZONA

① 311

655427

66974-66990

1024-296

lead 66892

ARIZONA STATE OFFICE  
BU. LAND MANAGEMENT

OCT 9 1980

7:45 A.M.  
PHOENIX, ARIZONA

NOTICE  
OF  
INTENTION TO HOLD


Name of Claims : Javelina Nos. 1 through 17 (BLM Serial Nos. AMC 66974 through 66990)

Description : Said mill site claims are located in the west half of section 19 and the east half of section 24. Township 3 south, Range 13 & 14 east, G. & S.R.B. & M.

Owner : Kennecott Minerals Company

Mailing Address : Hayden, Arizona 85235

The above-named mill site claims are being held by the owner for the purpose of mine waste disposal and/or ore processing plant sites. This document is being filed to comply with Title 43 U.S. C. Section 3833.2-3.



*R. D. Elliott*

R. D. Elliott for  
KENNECOTT MINERALS COMPANY

SUBSCRIBED and sworn to before me this 28<sup>th</sup> day of August, 1980.

My Commission Expires April 13, 1984

*Lesa Lee Berry*  
Notary Public

\*\*\* CERTIFICATE OF RECORDING \*\*\*



STATE OF ARIZONA, COUNTY OF PINAL (SS)  
I HEREBY CERTIFY THAT THE WITHIN INSTRUMENT WAS FILED FOR RECORD IN  
PINAL COUNTY, STATE OF ARIZONA. WITNESS MY HAND AND OFFICIAL SEAL.

NO: 655427 1210 28AUG80 FEE PAID \$003.00 DKT/PAGE 1024-296

WILLIAM S. TRUMAN  
PINAL COUNTY RECORDER, BY *Barbara Lilean*.....DEPUTY

FROM: KCC MINERALS TO: JAVELINA 1-17 NOTICE 001 PAGES



\*\*\* CERTIFICATE OF RECORDING \*\*\*

67365-67427  
1186 + 1187

STATE OF ARIZONA, COUNTY OF PINAL (SS)  
I HEREBY CERTIFY THAT THE WITHIN INSTRUMENT WAS FILED FOR RECORD IN  
PINAL COUNTY, STATE OF ARIZONA. WITNESS MY HAND AND OFFICIAL SEAL.

NO: 655425 1210 28AUG80 FEE PAID \$003.00 DKT/PAGE 1024-289

WILLIAM S. TRUMAN  
PINAL COUNTY RECORDER, BY *Barbara Lilean* ..... DEPUTY

FROM: KCC MINERALS TO: LIVINGSTON 2 LABOR 003 PAGES

ARIZONA STATE OFFICE  
BU. LAND MANAGEMENT

OCT 9 1980

7:45 A.M.  
PHOENIX, ARIZONA



Original Location Notices

<u>Claim</u>	<u>Book or Docket</u>	<u>Page</u>	<u>BLM Serial No.</u> <u>(A MC)</u>
Livingston No. 2	133	196	67365 ✓
New Year No. 3	57, Mines	575	67366 ✓
New Year No. 4	57, Mines	576	67367 ✓
New Year No. 5	57, Mines	577	67368 ✓
New Year No. 6	57, Mines	578	67369 ✓
New Year No. 7	57, Mines	579	67370 ✓
New Year No. 8	57, Mines	580	67371 ✓
New Year No. 9	57, Mines	581	67372 ✓
Portland No. 5	683	163	67373 ✓
Portland No. 6	683	164	67374 ✓
Portland No. 7	683	165	67375 ✓
Portland No. 8	720	592	67376 ✓
Portland No. 9	720	593	67377 ✓
Portland No. 10	720	594	67378 ✓
Portland No. 11	720	595	67379 ✓
Portland No. 12	720	596	67380 ✓
Portland No. 13	720	597	67381 ✓
Portland No. 14	720	598	67382 ✓
Portland No. 15	720	599	67383 ✓
Portland No. 16	720	600	67384 ✓
Red Bluff	495	504	67406 ✓
Red Hills Fraction	487	394	67405 ✓
* Red Hills No. 1	129	129	67395 ✓
* Red Hills No. 2	129	130	67396 ✓
* Red Hills No. 3	129	131	67397 ✓
* Red Hills No. 4	129	132	67398 ✓
* Red Hills No. 5	129	133	67399 ✓
Red Hills No. 6	129	134	67400 ✓
Red Hills No. 7	129	135	67401 ✓
Red Hills No. 8	133	195	67402 ✓
* Red Hills No. 9	129	137	67403 ✓
* Red Hills No. 11	129	139	67404 ✓
Teapot No. 1	834	692	67385 ✓
Teapot No. 2	834	693	67386 ✓
Teapot No. 3	834	694	67387 ✓ 7
Teapot No. 4	834	695	67388 ✓
Teapot No. 5	834	696	67389 ✓
Teapot No. 6	834	697	67390 ✓
Teapot No. 7	834	698	67391 ✓
Teapot No. 8	834	699	67392 ✓
Teapot No. 9	834	700	67393 ✓
Teapot No. 10	834	701	67394 ✓
Teapot No. 11	850	617	1186 ✓
Teapot No. 12	850	618	1187 ✓

ARIZONA STATE OFFICE  
BUREAU OF LAND MANAGEMENT

OCT 9 1980

7:45 A.M.  
PHOENIX, ARIZONA

10c4-291

Original Location Notices

<u>Claim</u>	<u>Book or Docket</u>	<u>Page</u>	<u>BLM Serial No.</u> <u>(A MC)</u>
West No. 1	520	971	67407 ✓
West No. 2	520	972	67408 ✓
West No. 3	529	973	67409 ✓
West No. 4	520	974	67410 ✓
West No. 5	520	975	67411 ✓
West No. 6	520	976	67412 ✓
West No. 7	520	977	67413 ✓
West No. 8	520	978	67414 ✓
West No. 9	520	979	67415 ✓
West No. 10	520	980	67416 ✓
West No. 11	520	981	67417 ✓
West No. 12	520	982	67418 ✓
West No. 13	520	983	67419 ✓
West No. 14	520	984	67420 ✓
West No. 15	520	985	67421 ✓
West No. 16	520	986	67422 ✓
West No. 17	520	987	67423 ✓
West No. 18	520	988	67424 ✓
West No. 19	520	989	67425 ✓
West No. 20	520	990	67426 ✓
West No. 21	520	991	67427 ✓


ARIZONA STATE OFFICE  
BU. LAND MANAGEMENT

OCT 9 1980

7:45 A.M.  
PHOENIX, ARIZONA

\* AMENDED LOCATION NOTICES OF CERTAIN AFORESAID CLAIMS

Red Hills No. 1	152	393	67395
Red Hills No. 2	152	394	67396
Red Hills No. 3	152	395	67397
Red Hills No. 4	491	46	67398
Red Hills No. 5	491	47	67399
Red Hills No. 9	132	177	67403
Red Hills No. 11	132	178	67404



*R. D. Elliott*

R. D. Elliott for  
KENNECOTT MINERALS COMPANY

SUBSCRIBED and sworn to before me this 28<sup>th</sup> day of August, 1980.

My Commission Expires April 13, 1984

*Rosa Lee Berry*  
Notary Public

**Kennecott Minerals Company**

A Division of Kennecott Copper Corp.

Ray Mines Division  
Hayden, Arizona 85235  
602 356-7811

6699e

Lead Case  
66892

**Kennecott**

October 6, 1980

Bureau of Land Management  
Arizona State Office  
2400 Valley Bank Center  
Phoenix, Arizona 85073

Gentlemen:

Enclosed for filing on behalf of Kennecott Minerals Company pursuant to Section 314 of the Federal Land Policy Management Act of 1976 and Bureau of Land Management Regulations at 43 C.F.R. 3833 are copies of Affidavit of Assessment Work Performed for the assessment year 1979-1980 for claims held in Gila County.

They are true and correct copies of the affidavits recorded in the Office of the Gila County Recorder, Arizona, on August 9, 1980 in Docket 511 at pages 505-513.

Sincerely,

*Donald S. Fountain*

Donald S. Fountain  
Division Geologist

DSF/hf  
Encls.

actn. 480 - 2-23-81-ef



ORIGINAL LOCATION NOTICES

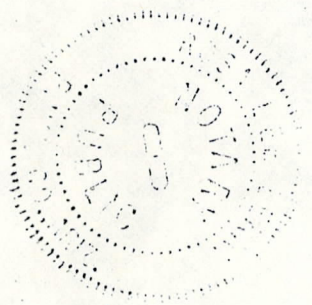
<u>Claim</u>	<u>Book or Docket</u>	<u>Page</u>	<u>BLM Serial No. (A MC)</u>
Black Eagle No. 1	49, Mines	550	67014 ✓
Black Eagle No. 2	49, Mines	550	67015 ✓
Black Eagle No. 3	49, Mines	551	67016 ✓
Black Eagle No. 4	49, Mines	551	67017 ✓
Black Eagle No. 5	49, Mines	551	67018 ✓
Black Eagle No. 6	49, Mines	552	67019 ✓
* Fraction No. 6		160	511 67020 ✓
* Chilito No. 9	47, Mines	586	67013 ✓

\* AMENDED LOCATION NOTICES OF CERTAIN AFORESAID CLAIMS

Fraction No. 6	226	538	67020
Fraction No. 6	250	456	67020
Chilito No. 9	224	335	67013
Chilito No. 9	225	143	67013

ARIZONA STATE OFFICE  
BU. LAND MANAGEMENT

OCT 9 1980  
7:45 A.M.  
PHOENIX, ARIZONA



*R D Elliott*  
R. D. Elliott for  
KENNECOTT MINERALS COMPANY

SUBSCRIBED and sworn to before me this 28<sup>th</sup> day of August, 1980.

My Commission Expires April 13, 1984

*Rosa Lee Berry*  
Notary Public

458772

STATE OF ARIZONA, County of Gila, ss; I do hereby certify that the within instrument was filed and recorded at request of Kennecott Minerals Company

Date Aug. 29, 1980 Time 11:00 A. M., Docket 511 Official Records Page<sup>s</sup> 507 & 508  
 Records of Gila County, Arizona.

WITNESS my hand and official seal the day and year first above written.

MARY V. DE PAOLI, County Recorder

By Eva E. Foley Deputy.

Page 1 of 2

AFFIDAVIT OF LABOR PERFORMED  
AND IMPROVEMENTS MADE

ARIZONA STATE OFFICE  
 BU. LAND MANAGEMENT

OCT 9 1980

7:45 A.M.  
 PHOENIX, ARIZONA

STATE OF ARIZONA )  
 ) ss  
 COUNTY OF PINAL )

R. D. Elliott, acting for Kennecott Minerals Company, claimant, being first duly sworn, deposes and says that he is a citizen of the United States, more than eighteen years of age, and resides at Kearny in Pinal County, State of Arizona, and is personally acquainted with the claims listed below;

That the required annual work and/or improvements have been completed for the benefit of, and for the purpose of, holding the claims listed below, situated in the Banner Mining District, Gila County, Arizona;

That between the 1st day of August, A.D., 1980, and the 28th day of August, A.D., 1980, at least four hundred dollars (\$400) worth of work and improvements were done and performed on said claims. Such work and improvements were made by and at the expense of Kennecott Minerals Company, owner of said claims for the purpose of complying with the laws of the United States pertaining to annual assessment work, and consisted of road construction within the pit area which tended to develop and benefit the claims listed below, whose location notice is located in Section 11, Township 5 South, Range 15 East, G. & S.R.B. & M.


Said work was performed by the employees of said owner, under the supervision of W. R. Strickland, Reduction Plant Superintendent.

ORIGINAL LOCATION NOTICES

<u>Claim</u>	<u>Docket</u>	<u>Page</u>	<u>BLM Serial No. (AMC)</u>
Dick No. 17	62	354	67021 ✓
Dick No. 18	62	355	67022 ✓
Dick No. 19	62	356	67023 ✓
Dick No. 20	62	357	67024 ✓

OCT 9 1980

7:45 A.M.  
PHOENIX, ARIZONA



*R D Elliott*

R. D. Elliott for  
KENNECOTT MINERALS COMPANY

SUBSCRIBED and sworn to before me this 28<sup>th</sup> day of August, 1980.

My Commission Expires April 13, 1984

*Rosa Lee Berry*  
Notary Public

STATE OF ARIZONA, County of Gila, ss; I do hereby certify that the within instrument was filed and recorded at request of Kennecott Minerals Comapny

Date Aug. 29, 1980 Time 11:00 A. M., Docket 511 Official Records Page S... 509 & 510 Records of Gila County, Arizona.

WITNESS my hand and official seal the day and year first above written.

MARY V. DE PAOLI, County Recorder

By Eva E. Jolley Deputy.

Page 1 of 2

AFFIDAVIT OF LABOR PERFORMED

AND IMPROVEMENTS MADE

ARIZONA STATE OFFICE BU. LAND MANAGEMENT

STATE OF ARIZONA ) ) ss COUNTY OF PINAL )

OCT 9 1980

7:45 A.M. PHOENIX, ARIZONA

R. D. Elliott, acting as agent for Kennecott Minerals Company, being first duly sworn, deposes and says that he is a citizen of the United States, more than eighteen years of age and resides in Kearny in Pinal County, State of Arizona, and is personally acquainted with the claims listed below;

that the said mining claims are all contiguous and are consolidated into one group for common exploration and development;

that said claims are situated in the Banner Mining District, Gila County, Arizona, the location notices of which are recorded in the office of the County Recorder of said county;

that between the 15th day of June, A.D., 1980, and the 30th day of June, A.D., 1980, at least five hundred dollars (\$500) worth of work and/or improvements were made by and at the expense of Kennecott Minerals Company, owner of said claims for the purpose of complying with the laws of the United States pertaining to assessment of annual work, and consisted of drilling diamond drill hole No. KC 31 from a depth of 133 feet to a depth of 143 feet. Said diamond drilling work was performed by Boyles Bros. Drilling Company, contractor.

The location notices of the following claims fall within Section 27, Township 4 South, Range 15 East, G. &S.R.B. &M.



ORIGINAL LOCATION NOTICES

<u>Claim</u>	<u>Book or Docket</u>	<u>Page</u>	<u>BLM Serial No.</u> <u>(A MC)</u>
* Chilito No. 1	47, Mines	577	66991 ✓
* Chilito No. 2	47, Mines	580	66992 ✓
* Cobre Verde No. 8 (Chilito No. 3)	41, Mines	464	66993 ✓
* Chilito No. 4	47, Mines	578	66994 ✓
Chilito No. 41	225	170	66995 ✓

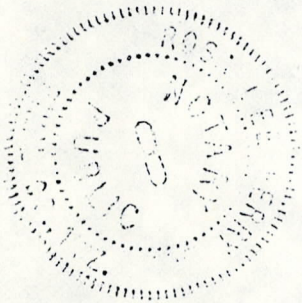
\*AMENDED LOCATION NOTICES OF CERTAIN AFORESAID CLAIMS

Chilito No. 1	225	136	66991
Chilito No. 2	225	137	66992
Chilito No. 3 (Cobre Verde No. 8)	42, Mines	244	66993
Chilito No. 3	224	334	
Chilito No. 3	225	138	
Chilito No. 4	225	139	66994

ARIZONA STATE OFFICE  
BU. LAND MANAGEMENT

OCT 9 1980

7:45 A.M.  
PHOENIX, ARIZONA



*R. D. Elliott*

R. D. Elliott for  
KENNECOTT MINERALS COMPANY

SUBSCRIBED and sworn to before me this 28<sup>th</sup> day of August, 1980.

My Commission Expires April 13, 1984

*Rosa Lee Berry*  
Notary Public



OCT 9 1980

Page 2 of 3

7:45 A.M.  
 PHOENIX, ARIZONA

ORIGINAL LOCATION NOTICES

<u>Claim</u>	<u>Book or Docket</u>	<u>Page</u>	<u>BLM Serial No. (A MC)</u>
* Chilito No. 6	47, Mines	581	66996 ✓
* Chilito No. 7	47, Mines	582	66997 ✓
* Chilito No. 8	47, Mines	583	66998 ✓
* Copper Glance No. 1 (Chilito 12)	41, Mines	464	66999 ✓
* Copper Glance No. 2 (Chilito 13)	41, Mines	465	67000 ✓
* Two Bridges (Chilito 14)	47, Mines	559	67001 ✓
* Evener (Chilito 15)	47, Mines	560	67002 ✓
* Copper Glance No. 7 (Chilito 19)	41, Mines	466	67003 ✓
* Chilena No. 3 (Chilito 29)	47, Mines	556	67004 ✓
* Chilena No. 4 (Chilito 30)	47, Mines	557	67005 ✓
* Chilena No. 5 (Chilito 32)	47, Mines	558	67006 ✓
* Chilena No. 2 (Chilito 33)	47, Mines	555	67007 ✓
Chilito No. 42	238	465	67008 ✓
Ethel	41, Mines	12	67009 ✓
Spring	47, Mines	121	67010 ✓
Drusilla	47, Mines	93	67011 ✓
Fanny	47, Mines	94	67012 ✓

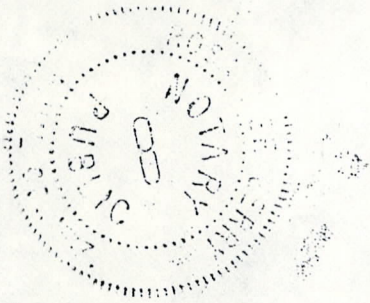
\*AMENDED LOCATION NOTICES OF CERTAIN AFORESAID CLAIMS

Chilito No. 6	42, Mines	225	140	66996
Chilito No. 7	42, Mines	225	141	66997
Chilito No. 8		225	142	66998
Chilito No. 12	42, Mines		246	66999
Chilito No. 12		225	145	
Chilito No. 13	42, Mines		247	67000
Chilito No. 13		225	146	
Chilito No. 14	42, Mines		248	67001
Chilito No. 14		225	147	
Chilito No. 15	42, Mines		249	67002
Chilito No. 15			225	148
Chilito No. 19	42, Mines		250	67003
Chilito No. 19		225	149	
Chilito No. 29	42, Mines		260	67004
Chilito No. 29		225	159	
Chilito No. 30	42, Mines		261	67005
Chilito No. 30		225	160	
Chilito No. 32	42, Mines		262	67006
Chilito No. 32		225	161	
Chilito No. 33	42, Mines		263	67007
Chilito No. 33		225	162	

ARIZONA STATE OFFICE Page 3 of 3  
BU. LAND MANAGEMENT

OCT 9 1980

7:45 A.M.  
PHOENIX, ARIZONA



*R D Elliott*

R. D. Elliott for  
KENNECOTT MINERALS COMPANY

SUBSCRIBED and sworn to before me this 28<sup>th</sup> day of August, 1980.

My Commission Expires April 13, 1984

*Rosa Lee Berry*  
Notary Public

**Kennecott Minerals Company**

A Division of Kennecott Copper Corp.

Ray Mines Division  
Hayden, Arizona 85235  
602 356-7811

RECEIVED  
B.L.M. AZ STATE OFFICE

OCT 9 1980

7:45 A.M.  
PHOENIX, ARIZONA

*Amc*  
~~101253~~  
67590  
67829

**Kennecott**

October 6, 1980

Bureau of Land Management  
Arizona State Office  
2400 Valley Bank Center  
Phoenix, Arizona 85073

Gentlemen:

Enclosed for filing on behalf of Kennecott Minerals Company pursuant to Section 314 of the Federal Land Policy Management Act of 1976 and Bureau of Land Management Regulations at 43 C.F.R. 3833 are copies of Affidavit of Assessment Work Performed for the assessment year 1979-1980 for claims held in Graham County.

They are true and correct copies of the affidavits recorded in the Office of the Graham County Recorder, Arizona, on August 29, 1980 in Docket 330 at pages 246-262.

Sincerely,

*Donald S. Fountain*

Donald S. Fountain  
Division Geologist

DSF/hf  
Encls.

*Ackn. 480 - 2-23-81 - DS*



STATE OF ARIZONA, County of Graham, ss Fe 0 No. 4172  
 I hereby certify that the within instrument was filed and recorded  
 at request of Kennecott Minerals 8-29-80 1:00 P.M.  
 in Docket No. 330 Page 246-249 and indexed in Proof of Labor  
 Witness my hand and official seal the day and year aforesaid.  
 SHERLEY ANGLE  
 COUNTY RECORDER BY [Signature] Deputy

AFFIDAVIT OF LABOR PERFORMED

AND IMPROVEMENTS MADE

RECEIVED  
 B.L.M. AZ STATE OFFICE

STATE OF ARIZONA )  
 ) ss  
 COUNTY OF PINAL )

OCT 9 1980

7:45 A.M.  
 PHOENIX, ARIZONA

R. D. Elliott, acting for Kennecott Minerals Company, claimant, being first duly sworn, deposes and says that he is a citizen of the United States, more than eighteen years of age and resides at Kearny in Pinal County, State of Arizona, and is personally acquainted with the claims listed below;

that the required annual work and/or improvements have been completed for the benefit of, and for the purpose of holding claims listed below, situated in the Lone Star Mining District, Graham County, Arizona;

that the said mining claims are consolidated into one group for common exploration and development;

that between the 1st day of March, A.D., 1980, and the 26th day of April, A.D., 1980, at least nine thousand two hundred dollars (\$9,200) worth of work and improvements were done and performed on said claims. Such work and improvements were made by and at the expense of Kennecott Minerals Company, owner of said claims for the purpose of complying with the laws of the United States pertaining to annual assessment work, and consisted of drilling diamond drill hole No. 153-A from a depth of 1,490 feet to a depth of 1,733 feet.

Said diamond drill work was performed by Boyles Bros. Drilling Company, contractor.

The location notices of the following claims are located in Sections 1, 2, 11, 12, 14, and 23, Township 6 South, Range 26 East, and Section 6, Township 6 South, Range 27 East, G. & S. R. B. & M.

ORIGINAL LOCATION NOTICES

<u>Claim</u>	<u>Book or Docket</u>	<u>Page</u>	<u>BLM Serial No.</u> <u>(A MC)</u>
Ace No. 19	324	272	101253 ✓
Ace No. 20	324	274	101254 ✓
Ace No. 21	324	276	101255 ✓
Ace No. 22	324	278	101256 ✓
Ace No. 23	324	280	101257 ✓
Ace No. 24	324	282	101258 ✓
Ace No. 25	324	284	101259 ✓
Ace No. 26	324	286	101260 ✓
Ace No. 27	324	288	101261 ✓
Ace No. 28	324	290	101262 ✓
Ace No. 29	324	292	101263 ✓
Ace No. 30	324	294	101264 ✓
Ace No. 31	324	296	101265 ✓
Ace No. 32	324	298	101266 ✓
Ace No. 33	324	300	101267 ✓
Ace No. 34	324	302	101268 ✓
Ace No. 35	324	304	101269 ✓
Ace No. 36	324	306	101270 ✓
Ace No. 37	324	308	101271 ✓
Ace No. 38	324	310	101272 ✓
Ace No. 39	324	312	101273 ✓
Ace No. 40	324	314	101274 ✓
Ace No. 41	324	316	101275 ✓
Ace No. 42	324	318	101276 ✓
Ace No. 43	324	320	101277 ✓
Ace No. 44	324	322	101278 ✓
Ace No. 45	324	324	101279 ✓
Ace No. 46	324	326	101280 ✓
Ace No. 47	324	328	101281 ✓
Ace No. 48	324	330	101282 ✓
Ace No. 49	324	332	101283 ✓
Ace No. 50	324	334	101284 ✓
Ace No. 51	324	336	101285 ✓
Ace No. 52	324	338	101286 ✓
Ace No. 53	324	340	101287 ✓
Ace No. 54	324	342	101288 ✓
Ace No. 55	324	344	101289 ✓
Ace No. 56	324	346	101290 ✓
Ace No. 57	324	348	101291 ✓
Ace No. 58	324	350	101292 ✓
Ace No. 59	324	352	101293 ✓
Ace No. 60	324	354	101294 ✓
Ace No. 61	324	356	101295 ✓
Ace No. 62	324	358	101296 ✓
* A-1	41	242	67596 ✓
* Burgermeister	45	7	67597 ✓

RECEIVED  
B.L.M. AZ STATE OFFICE

OCT 9 1980

7:45 A.M.  
PHOENIX, ARIZONA

<u>Claim</u>	<u>Book or Docket</u>	<u>Page</u>	<u>BLM Serial No. (A MC)</u>
Bush No. 15	53	369	67598 ✓
Bush No. 16	53	370	67599 ✓
Bush No. 17	53	371	67600 ✓
Bush No. 18	53	372	67601 ✓
Bush No. 19	53	373	67602 ✓
Bush No. 20	53	374	67603 ✓
Bush No. 21	53	375	67604 ✓
Bush No. 22	53	376	67605 ✓
Bush No. 23	53	377	67606 ✓
Bush No. 24	53	378	67607 ✓
Bush No. 25	53	379	67608 ✓
Bush No. 26	53	380	67609 ✓
Bush No. 27	53	381	67610 ✓
Bush No. 28	53	382	67611 ✓
Bush No. 29	53	383	67612 ✓
Bush No. 30	53	384	67613 ✓
Bush No. 31	53	385	67614 ✓
Bush No. 32	53	386	67615 ✓
Bush No. 33	53	387	67616 ✓
Bush No. 34	53	388	67617 ✓
Bush No. 35	53	389	67618 ✓
Bush No. 36	53	390	67619 ✓
Consolidated Metals No. 6	31, Mines	583	67621 ✓
Consolidated Metals No. 7	31, Mines	584	67622 ✓
Consolidated Metals No. 8	31, Mines	585	67623 ✓
Consolidated Metals No. 9	31, Mines	586	67624 ✓
Consolidated Metals No. 10	31, Mines	587	67625 ✓
* Consolidated Metals No. 11	31, Mines	588	67626 ✓
Consolidated Metals No. 12	31, Mines	589	67627 ✓
Consolidated Metals No. 15	31, Mines	592	67628 ✓
Consolidated Metals No. 16	31, Mines	593	67629 ✓
Consolidated Metals No. 17	31, Mines	594	67630 ✓
Consolidated Metals No. 18	31, Mines	595	67631 ✓
* Consolidated Metals No. 20	31, Mines	597	67633 ✓
Coors	41	241	67634 ✓
Griesdieck	45	5	67637 ✓
* Ironwood	45	6	67638 ✓
* Ithaca No. 9	Notice not filed before amendment		67639 ✓
* Ithaca No. 12	41	237	67640 ✓
Ithaca No. 15	41	236	67641 ✓
* Ithaca No. 20	41	235	67642 ✓
Knob Hill No. 20	42	63	67643 ✓
Knob Hill No. 22	42	65	67644 ✓
Lulubelle	40	266	67652 ✓
Mesquite	24, Mines	308	67654 ✓
Pabst	41	240	67655 ✓
Schlitz	41	246	67656 ✓

**RECEIVED  
B.L.M. AZ STATE OFFICE**

**OCT 9 1980**

**7:45 A.M.  
PHOENIX, ARIZONA**

197




\*AMENDED LOCATION NOTICES OF CERTAIN AFORESAID CLAIMS

<u>Claim</u>	<u>Book or Docket</u>	<u>Page</u>	<u>BLM Serial No. (A MC)</u>
A-1 ✓	83	132	67596
Burgermeister	83	135	67597
Consolidated Metals No. 11	87	314	67626
Consolidated Metals No. 20	81	458	67633
Ironwood	87	303	67638
Ithaca No. 9	42	130	67639
Ithaca No. 12	42	133	67640
Ithaca No. 20	81	474	67642

RECEIVED  
B.L.M. AZ STATE OFFICE

OCT 9 1980

7:45 A.M.  
PHOENIX, ARIZONA




*R. D. Elliott*

R. D. Elliott for  
KENNECOTT MINERALS COMPANY

SUBSCRIBED and sworn to before me this 28<sup>th</sup> day of August, 1980.

My Commission Expires April 13, 1984

*Rosa Lee Berry*  
Notary Public



STATE OF ARIZONA, County of Graham, ss Fee 0 No. 4173  
 I hereby certify that the within instrument was filed and recorded  
 at request of Kennecott Minerals 8-29-80 1:00 P.M.  
 In Docket No. 330 Page 250-253 and indexed in Proof of Labor.  
 Witness my hand and official seal this day and year aforesaid.  
 SHIRLEY ANGLE  
 COUNTY RECORDS CLERK *Ethel Sherman* Deputy

Page 1 of 4

AFFIDAVIT OF LABOR PERFORMED  
AND IMPROVEMENTS MADE

RECEIVED  
 B.L.M. AZ STATE OFFICE

OCT 9 1980

7:45 A.M.  
 PHOENIX, ARIZONA

STATE OF ARIZONA )  
 ) ss  
 COUNTY OF PINAL )

R. D. Elliott, acting for Kennecott Minerals Company, claimant, being first duly sworn, deposes and says that he is a citizen of the United States, more than eighteen years of age and resides at Kearny in Pinal County, State of Arizona, and is personally acquainted with the claims listed below;

that the required annual work and/or improvements have been completed for the benefit of, and for the purpose of holding claims listed below, situated in the Lone Star Mining District, Graham County, Arizona;

that the said mining claims are consolidated into one group for common exploration and development;

that between the 30th day of March, A.D., 1980, and the 10th day of May, A.D., 1980 at least seven thousand eight hundred dollars (\$7,800) worth of work and improvements were done and performed on said claims. Such work and improvements were made by and at the expense of Kennecott Minerals Company, owner of said claims for the purpose of complying with the laws of the United States pertaining to annual assessment work, and consisted of drilling diamond drill hole No. 141-A from a depth of 2,814 feet to a depth of 2,909 feet.

Said diamond drill work was performed by Boyles Bros. Drilling Company, contractor.

The location notices of the following claims are located in Sections 7, 17, 18, and 20, Township 6 South, Range 27 East, G. & S.R.B. & M.

ORIGINAL LOCATION NOTICES

<u>Claim</u>	<u>Docket</u>	<u>Page</u>	<u>BLM Serial No.</u> <u>(A MC)</u>
Ace No. 16 ✓	324	266	101250 ✓
Ace No. 17	324	268	101251 ✓
Ace No. 18	324	270	101252 ✓
Alpha No. 61	46	22	67829 ✓
Alpha No. 62	46	23	67830 ✓
Alpha No. 63	46	24	67831 ✓
Alpha No. 64	46	25	67832 ✓
Alpha No. 65	46	26	67833 ✓
Alpha No. 66	46	27	67834 ✓
Alpha No. 67	46	28	67835 ✓
* Alpha No. 68	46	29	67836 ✓
Alpha No. 69	46	30	67837 ✓
Alpha No. 70	46	31	67838 ✓
Alpha No. 71	46	32	67839 ✓
Alpha No. 72	46	33	67840 ✓
Alpha No. 73	46	34	67841 ✓
Alpha No. 74	46	35	67842 ✓
Alpha No. 76 ✓	46	37	67843 ✓
Beta No. 61	45	542	67844 ✓
Beta No. 62	45	543	67845 ✓
Beta No. 63	45	544	67846 ✓
Beta No. 64	45	545	67847 ✓
Beta No. 65	45	546	67848 ✓
Beta No. 66	45	547	67849 ✓
Beta No. 67	45	548	67850 ✓
Beta No. 68	45	549	67851 ✓
Beta No. 69	45	550	67852 ✓
Beta No. 70	45	551	67853 ✓
Beta No. 71	45	552	67854 ✓
Beta No. 72	45	553	67855 ✓
Beta No. 73	45	554	67856 ✓
Beta No. 74	45	555	67857 ✓
Beta No. 75	45	556	67858 ✓
Beta No. 76	45	557	67859 ✓
Beta No. 77	45	558	67860 ✓
Beta No. 78	45	559	67861 ✓
Beta No. 81	46	338	67864 ✓
Beta No. 83	46	340	67866 ✓
Beta No. 84	46	341	67867 ✓
* Beta No. 85	46	342	67868 ✓
* Beta No. 86	46	343	67869 ✓
Beta No. 87	51	474	67870 ✓
* Beta No. 88	51	475	67871 ✓
Beta No. 89	46	346	67872 ✓
Beta No. 90	46	347	67873 ✓

RECEIVED  
BLM. AZ STATE OFFICE

OCT 9 1980

7:45 A.M.  
PHOENIX, ARIZONA

Original Location Notices

<u>Claim</u>	<u>Docket</u>	<u>Page</u>	<u>BLM Serial No.</u> <u>(A MC)</u>
Beta No. 92	46	349	67874 ✓
Beta No. 93	51	476	67875 ✓
* Beta No. 94	51	477	67876 ✓
* Gamma No. 63	45	470	67877 ✓
Gamma No. 65	45	472	67878 ✓
Gamma No. 66	45	473	67879 ✓
Gamma No. 67	45	474	67880 ✓
Gamma No. 68	45	475	67881 ✓
Gamma No. 69	45	476	67882 ✓
Gamma No. 70	45	477	67883 ✓
Gamma No. 71	51	454	67884 ✓
Gamma No. 72	51	455	67885 ✓
Gamma No. 73	45	480	67886 ✓
Gamma No. 74	45	481	67887 ✓
Gamma No. 83	51	458	67888 ✓
Gamma No. 85	51	460	67889 ✓
Gamma No. 87	51	461	67890 ✓
Gamma No. 89	51	462	67891 ✓
* Gamma No. 91	51	463	67892 ✓
Jinks No. 3	50	124	67893 ✓
Jinks No. 4	50	125	67894 ✓
Jinks No. 5	50	126	67895 ✓
Jinks No. 6	50	127	67896 ✓
* Jinks No. 22	50	143	67897 ✓
* Jinks No. 23	50	144	67898 ✓
Jinks No. 24	50	145	67899 ✓
* Jinks No. 25	50	146	67900 ✓
Jinks No. 26	50	147	67901 ✓
* Jinks No. 27	50	148	67902 ✓
Juanita	40	334	67903 ✓
Round Ridge No. 1	40	382	67904 ✓
Round Ridge No. 2	40	383	67905 ✓
Round Ridge No. 3	40	384	67906 ✓

\*AMENDED LOCATION NOTICES OF CERTAIN AFORESAID CLAIMS

Alpha No. 68 ✓	83	136	67836
Beta No. 85	83	342	67868
Beta No. 86	83	139	67869
Beta No. 88	81	460	67871
Beta No. 94	81	461	67876
Gamma No. 63	47	519	67877
Gamma No. 91	81	464	67893
Jinks No. 22	81	466	67897
Jinks No. 23	81	467	67898
Jinks No. 25	51	471	67900
Jinks No. 27	83	126	67902

RECEIVED  
B.L.M. AZ STATE OFFICE


OCT 9 1980

7:45 A.M.  
PHOENIX, ARIZONA

RECEIVED  
B.L.M. AZ STATE OFFICE

OCT 9 1980

7:45 A.M.  
PHOENIX, ARIZONA



*R D Elliott*

R. D. Elliott for  
KENNECOTT MINERALS COMPANY

SUBSCRIBED and sworn to before me this 28<sup>th</sup> day of August, 1980.

My Commission Expires April 13, 1984

*Rosa Lee Berry*  
Notary Public

STATE OF ARIZONA, County of Graham, ss Fees \$ 3.00 | = 4.4  
 I hereby certify that the within Instrument was filed and recorded  
 at request of Kennecott Minerals 8-29-80 1:00 P.M.  
 In Docket No. 330 Page 254-257 and indexed in Proof Of Labor  
 Witness my hand and official seal the day and year aforesaid.  
 SHIRLEY ANGLE  
 COUNTY RECORDER BY Ethel Sherman Deputy

Page 1 of 4

AFFIDAVIT OF LABOR PERFORMED

AND IMPROVEMENTS MADE

RECEIVED  
 B.L.M. AZ STATE OFFICE

OCT 9 1980

7:45 A.M.  
 PHOENIX, ARIZONA

STATE OF ARIZONA )  
 ) ss  
 COUNTY OF PINAL )

R. D. Elliott, acting for Kennecott Minerals Company, claimant, being first duly sworn, deposes and says that he is a citizen of the United States, more than eighteen years of age and resides at Kearny in Pinal County, State of Arizona, and is personally acquainted with the claims listed below;

that the required annual work and/or improvements have been completed for the benefit of, and for the purpose of holding claims listed below, situated in the Lone Star Mining District, Graham County, Arizona;

that the said mining claims are consolidated into one group for common exploration and development;

that between the 1st day of April, A. D., 1980, and the 30th day of June, A. D., 1980, at least nine thousand one hundred dollars (\$9,100) worth of work and improvements were done and performed on said claims. Such work and improvements were made by and at the expense of Kennecott Minerals Company, owner of said claims for the purpose of complying with the laws of the United States pertaining to annual assessment work, and consisted of drilling diamond drill hole No. 170 from the surface to a depth of 370 feet.

Said diamond drill work was performed by Boyles Bros. Drilling Company, contractor.

The location notices of the following claims are located in Section 33, Township 5 South, Range 27 East, and Sections 3, 9, and 10, Township 6 South, Range 27 East, G. & S. R. B. & M.

ORIGINAL LOCATION NOTICES

<u>Claim</u>	<u>Docket</u>	<u>Page</u>	<u>BLM Serial No.</u> <u>(A MC)</u>
Ace No. 5 ✓	324	244	101239 ✓
Ace No. 6	324	246	101240 ✓
Ace No. 7	324	248	101241 ✓
Ace No. 8	324	250	101242 ✓
Ace No. 9	324	252	101243 ✓
Ace No. 10	324	254	101244 ✓
Ace No. 11	324	256	101245 ✓
Ace No. 12	324	258	101246 ✓
Ace No. 13	324	260	101247 ✓
Ace No. 14	324	262	101248 ✓
Ace No. 15 ✓	324	264	101249 ✓
Delta No. 54	47	574	67738 ✓
Delta No. 55	51	469	67739 ✓
Delta No. 56	51	470	67740 ✓
Delta No. 57	46	185	67741 ✓
Delta No. 58	46	186	67742 ✓
Delta No. 59	46	187	67743 ✓
Delta No. 60	46	188	67744 ✓
Delta No. 61	46	189	67745 ✓
Delta No. 62	46	190	67746 ✓
Delta No. 63	51	468	67747 ✓
Delta No. 65	51	466	67748 ✓
Delta No. 67	51	467	67749 ✓
Epsilon No. 51	51	38	67750 ✓
Epsilon No. 52	51	39	67751 ✓
Garoga No. 4	46	73	67755 ✓
Garoga No. 5	46	72	67756 ✓
Garoga No. 6	46	71	67757 ✓
Garoga No. 7	46	70	67758 ✓
Garoga No. 8	46	69	67759 ✓
Garoga No. 9	46	68	67760 ✓
Garoga No. 10	46	67	67761 ✓
Garoga No. 11	46	66	67762 ✓
Garoga No. 12	46	65	67763 ✓
Garoga No. 13	46	64	67764 ✓
Garoga No. 14	46	63	67765 ✓
Garoga No. 15	46	62	67766 ✓
Garoga No. 16	46	61	67767 ✓
Garoga No. 17	46	60	67768 ✓
Garoga No. 18	46	59	67769 ✓
Garoga No. 19	46	58	67770 ✓
Garoga No. 20	46	57	67771 ✓
Garoga No. 21	46	56	67772 ✓
Garoga No. 22	46	55	67773 ✓
Garoga No. 23	46	54	67774 ✓
Garoga No. 24	46	53	67775 ✓
Garoga No. 25	46	52	67776 ✓

RECEIVED  
B.L.M. AZ STATE OFFICE

OCT 9 1980

7:45 A.M.

PHOENIX, ARIZONA

<u>Claim</u>	<u>Docket</u>	<u>Page</u>	<u>BLM Serial No.</u> <u>(A MC)</u>
* Jinks No. 36	50	157	67778 ✓
* Jinks No. 37	50	158	67779 ✓
Oso Ensenada No. 3	45	323	67780 ✓
Oso Ensenada No. 4	45	324	67781 ✓
Oso Ensenada No. 5	45	325	67782 ✓
Oso Ensenada No. 6	45	326	67783 ✓
Oso Ensenada No. 7	45	327	67784 ✓
Oso Ensenada No. 8	45	328	67785 ✓
Oso Ensenada No. 9	45	329	67786 ✓
Oso Ensenada No. 10	45	330	67787 ✓
Oso Ensenada No. 11	45	331	67788 ✓
Oso Ensenada No. 12	45	332	67789 ✓
Oso Ensenada No. 13	45	333	67790 ✓
Oso Ensenada No. 14	45	334	67791 ✓
Oso Ensenada No. 15	45	335	67792 ✓
Oso Ensenada No. 16	45	336	67793 ✓
Pond No. 1	45	303	67794 ✓
Pond No. 2	45	304	67795 ✓
Pond No. 3	45	305	67796 ✓
Pond No. 4	45	306	67797 ✓
Pond No. 5	45	307	67798 ✓
Pond No. 6	45	308	67799 ✓
Pond No. 7	45	309	67800 ✓
Pond No. 8	45	310	67801 ✓
Pond No. 9	45	311	67802 ✓
Pond No. 10	45	312	67803 ✓
Pond No. 11	45	313	67804 ✓
Pond No. 12	45	314	67805 ✓
Pond No. 13	45	315	67806 ✓
Pond No. 14	45	316	67807 ✓
Pond No. 15	45	317	67808 ✓
Pond No. 16	45	318	67809 ✓
Pond No. 17	45	319	67810 ✓
Pond No. 18	45	320	67811 ✓
Scalper No. 7	40	343	67819 ✓
Scalper No. 8	40	344	67820 ✓
Scalper No. 9	40	345	67821 ✓
Scalper No. 10	40	346	67822 ✓
Scalper No. 11	40	347	67823 ✓
Scalper No. 12	40	348	67824 ✓
Scalper No. 13	40	349	67825 ✓
Scalper No. 14	40	350	67826 ✓
Scalper No. 15	40	351	67827 ✓
Scalper No. 16	40	352	67828 ✓

RECEIVED  
B.L.M. AZ STATE OFFICE

OCT 9 1980

7:45 A.M.  
PHOENIX, ARIZONA




\*AMENDED LOCATION NOTICES OF CERTAIN AFORESAID CLAIMS

<u>Claim</u>	<u>Docket</u>	<u>Page</u>	<u>BLM Serial No.</u> <u>(A MC)</u>
Jinks No. 36	81	469	67778
Jinks No. 37	83	128	67779


RECEIVED  
B.L.M. AZ STATE OFFICE

OCT 9 1980

7:45 A.M.  
PHOENIX, ARIZONA

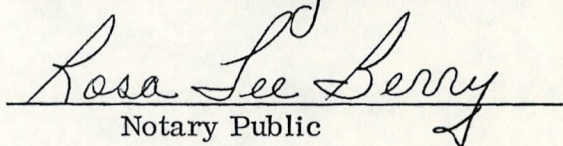


R. D. Elliott for  
KENNECOTT MINERALS COMPANY



SUBSCRIBED and sworn to before me this 28<sup>th</sup> day of August, 1980.

My Commission Expires April 13, 1980

  
Notary Public



STATE OF ARIZONA, County of Graham, ss Fcs \$ 3.00 11  
 I hereby certify that the within instrument was filed a Recorded  
 at request of Kennecott Minerals 8-29-80 1:00 P.M.  
 in Docket No. 330 Page 258-259 and indexed in Proof Of Labor.  
 Witness my hand and official seal the day and year aforesaid.  
 SHIRLEY ANGLE  
 COUNTY RECORDER BY Ethel Sherman Deputy

AFFIDAVIT OF LABOR PERFORMED  
AND IMPROVEMENTS MADE

RECEIVED  
 B.L.M. AZ STATE OFFICE  
 9 1980  
 7:45 A.M.  
PHOENIX, ARIZONA

STATE OF ARIZONA )  
 ) ss  
 COUNTY OF PINAL )

R. D. Elliott, acting for Kennecott Minerals Company, claimant, being first duly sworn, deposes and says that he is a citizen of the United States, more than eighteen years of age, and resides at Kearny in Pinal County, State of Arizona, and is personally acquainted with the claims listed below;

that the required annual work and/or improvements have been completed for the benefit of, and for the purpose of holding claims listed below, situated in the Lone Star Mining District, Graham County, Arizona;

that the said mining claims are consolidated into one group for common exploration and development;

that between the 25th day of April, A. D., 1980, and the 10th day of May, A. D., 1980, at least two thousand two hundred dollars (\$2,200) worth of work and improvements were done and performed on said claims. Such work and improvements were made by and at the expense of Kennecott Minerals Company, owner of said claims for the purpose of complying with the laws of the United States pertaining to annual assessment work, and consisted of drilling hole No. 152-A from a depth of 1008 feet to a depth of 1078 feet.

Said diamond drill work was performed by Boyles Bros. Drilling Company, contractor.

The location notices of the following claims are located in Sections 30 and 31, Township 5 South, Range 27 East, G. & S. R. B. & M.

ORIGINAL LOCATION NOTICES

<u>Claim</u>	<u>Docket</u>	<u>Page</u>	<u>BLM Serial No.</u> <u>(A MC)</u>
Ace No. 1 ✓	324	236	101235 ✓
Ace No. 2	324	238	101236 ✓
Ace No. 3	324	240	101237 ✓
Ace No. 4 ✓	324	242	101238 ✓
Senorbac No. 17	44	426	67544 ✓
Senorbac No. 18	44	427	67545 ✓
Senorbac No. 19	44	428	67546 ✓
Senorbac No. 20	44	429	67547 ✓
Senorbac No. 21	44	430	67548 ✓
Senorbac No. 22	44	431	67549 ✓
Senorbac No. 23	44	432	67550 ✓
Senorbac No. 24	44	433	67551 ✓
Senorbac No. 26	44	435	67553 ✓
Senorbac No. 27	44	436	67554 ✓
Senorbac No. 28	44	437	67555 ✓
Senorbac No. 29	44	438	67556 ✓
Senorbac No. 30	44	439	67557 ✓
Senorbac No. 31	44	440	67558 ✓
Senorbac No. 32	44	441	67559 ✓
Senorbac No. 34	44	442	67560 ✓
Senorbac No. 35	44	443	67561 ✓
Senorbac No. 36	44	444	67562 ✓


**RECEIVED  
B.L.M. AZ STATE OFFICE**

OCT 9 1980

7:45 A.M.  
PHOENIX, ARIZONA

*R D Elliott*

R. D. Elliott for  
KENNECOTT MINERALS COMPANY



SUBSCRIBED and sworn to before me this 28<sup>th</sup> day of August, 1980.

My Commission Expires April 13, 1984

*Rosa Lee Berry*  
Notary Public



STATE OF ARIZONA, County of Graham, ss Fees 3.00 fee 6  
 I hereby certify that the within instrument was filed and recorded  
 instrument of Kennecott Minerals 8-29-80 Proof of Labor.  
 in District No. 330 Page 260-262 and indexed in Proof of Labor.  
 Witness my hand and official seal the day and year aforesaid.  
 SHERIFF ANGLE  
 COUNTY RECORDED BY Ethel A. Hirsman Deputy

AFFIDAVIT OF LABOR PERFORMED  
AND IMPROVEMENTS MADE

RECEIVED  
 B.L.M. AZ STATE OFFICE  
 OCT 9 1980  
 7:45 A.M.  
 PHOENIX, ARIZONA

STATE OF ARIZONA )  
 ) ss  
 COUNTY OF PINAL )

R. D. Elliott, acting for Kennecott Minerals Company, claimant, being first duly sworn, deposes and says that he is a citizen of the United States, more than eighteen years of age and resides at Kearny in Pinal County, State of Arizona, and is personally acquainted with the claims listed below;

that the required annual work and/or improvements have been completed for the benefit of, and for the purpose of holding claims listed below, situated in the Lone Star Mining District, Graham County, Arizona;

that the said mining claims are consolidated into one group for common exploration and development;

that between the 30th day of March, A.D., 1980, and the 26th day of April, A.D., 1980, at least eight thousand one hundred dollars (\$8,100) worth of work and improvements were made by and at the expense of Kennecott Minerals Company, owner of said claims for the purpose of complying with the laws of the United States pertaining to annual assessment work, and consisted of drilling diamond drill hole No. 168 from a depth of 1,488 feet to a depth of 1,740 feet.

Said diamond drill work was performed by Boyles Bros. Drilling Company, contractor.

The location notices of the following claims are located in Sections 27, 28, 33, and 34, Township 6 South, Range 26 East, and Sections 3 and 4, Township 7 South, Range 26 East, G. & S. R. B. & M.

ORIGINAL CLAIM NOTICES

<u>Claim</u>	<u>Docket</u>	<u>Page</u>	<u>BLM Serial No.</u> <u>(A MC)</u>
Mas No. 9	249	269	67657 ✓
Mas No. 10	249	270	67658 ✓
Mas No. 11	249	271	67659 ✓
Mas No. 12	249	272	67660 ✓
Mas No. 13	249	273	67661 ✓
Mas No. 14	249	274	67662 ✓
Mas No. 15	249	275	67663 ✓
Mas No. 16	249	276	67664 ✓
Mas No. 17	249	277	67665 ✓
Mas No. 18	249	278	67666 ✓
Mas No. 19	249	279	67667 ✓
Mas No. 20	249	280	67668 ✓
Mas No. 21	249	281	67669 ✓
Mas No. 22	249	282	67670 ✓
Mas No. 23	249	283	67671 ✓
Mas No. 24	249	284	67672 ✓
Mas No. 25	249	285	67673 ✓
Mas No. 26	249	286	67674 ✓
Mas No. 27	249	287	67675 ✓
Mas No. 28	249	288	67676 ✓
Mas No. 29	249	289	67677 ✓
Mas No. 30	249	290	67678 ✓
Mas No. 31	249	291	67679 ✓
Mas No. 32	249	292	67680 ✓
Mas No. 33	249	293	67681 ✓
Mas No. 34	249	294	67682 ✓
Mas No. 35	249	295	67683 ✓
Mas No. 36	249	296	67684 ✓
Mas No. 45	249	297	67685 ✓
Mas No. 46	249	298	67686 ✓
Mas No. 47	249	299	67687 ✓
Mas No. 48	249	300	67688 ✓
Mas No. 49	249	301	67689 ✓
Mas No. 50	249	302	67690 ✓
Mas No. 51	249	303	67691 ✓
Mas No. 52	249	304	67692 ✓
Mas No. 53	249	305	67693 ✓
Mas No. 54	249	306	67694 ✓
Mas No. 55	249	307	67695 ✓
Mas No. 56	249	308	67696 ✓
Mas No. 57	249	309	67697 ✓
Mas No. 58	249	310	67698 ✓
Mas No. 59	249	311	67699 ✓
Mas No. 60	249	312	67700 ✓

RECEIVED  
B.L.M. AZ STATE OFFICE

OCT 9 1980

7:45 A.M.

PHOENIX ARIZONA

Original Location Notices


<u>Claim</u>	<u>Docket</u>	<u>Page</u>	<u>BLM Serial No.</u> <u>(A MC)</u>
Mas No. 61	249	313	67701 ✓
Mas No. 62	249	314	67702 ✓
Mas No. 63	249	315	67703 ✓
Mas No. 64	249	316	67704 ✓
Mas No. 65	249	317	67705 ✓
Mas No. 66	249	318	67706 ✓
Mas No. 67	249	319	67707 ✓
Mas No. 68	249	320	67708 ✓
Mas No. 69	249	321	67709 ✓
Mas No. 70	249	322	67710 ✓
Mas No. 71	249	323	67711 ✓
Mas No. 72	249	324	67712 ✓
Mas No. 73	249	325	67713 ✓
Mas No. 74	249	326	67714 ✓
Mas No. 75	249	327	67715 ✓
Mas No. 76	249	328	67716 ✓
Mas No. 77	249	329	67717 ✓
Mas No. 78	249	330	67718 ✓
Mas No. 79	249	331	67719 ✓
Mas No. 80	249	332	67720 ✓
Mas No. 81	249	333	67721 ✓
Mas No. 82	249	334	67722 ✓
Mas No. 83	249	335	67723 ✓
Mas No. 84	249	336	67724 ✓
Mas No. 85	249	337	67725 ✓
Mas No. 86	249	338	67726 ✓
Mas No. 87	249	339	67727 ✓
Mas No. 88	249	340	67728 ✓
Mas No. 89	249	341	67729 ✓
Mas No. 90	249	342	67730 ✓
Mas No. 91	249	343	67731 ✓
Mas No. 92	249	344	67732 ✓
Mas No. 93	249	345	67733 ✓
Mas No. 94	249	346	67734 ✓
Mas No. 96	249	348	67735 ✓
Mas No. 98	249	349	67736 ✓
Mas No. 100	249	350	67737 ✓

**RECEIVED**  
**B.L.M. AZ STATE OFFICE**

OCT 9 1980

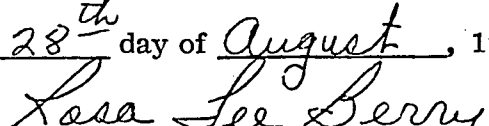
7:45 A.M.  
**PHOENIX, ARIZONA**

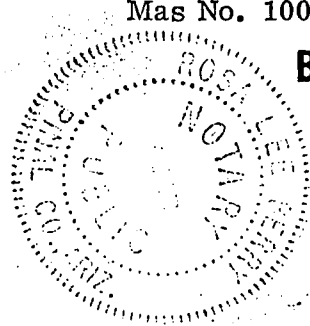
DOCKET 330 PAGE 262

  
R. D. Elliott, for  
KENNECOTT MINERALS COMPANY

SUBSCRIBED and sworn to before me this 28<sup>th</sup> day of August, 1980.

My Commission Expires April 13, 1989

  
Rosa Lee Berry  
Notary Public



**Affidavit of Labor Performed and Improvements Made**

DOCKET 485 PAGE 713

STATE OF ARIZONA, }  
County of Gila } ss.

W. B. Stump, Kennecott Copper Corporation being duly sworn, deposes and  
says that he is a citizen of the United States and more than ~~twenty-one~~ <sup>eighteen</sup> years of age, and  
resides at Kearny in Pinal County, State of Arizona, and is personally  
acquainted with the mining claim known as Dick 17, 18, 19 and 20, same being  
contiguous located in Section 11 of T5S, R15E  
mining claim, situate in Banner  
Mining District, County of Gila, State of Arizona, the location notice of which  
is recorded in the office of the County Recorder of said County, in Book Docket 62 of Records of  
Mines, at page 354-357; that between the 1st day of September, A. D. 1978,  
and the 31st day of August A. D. 1979, at least  
Four Hundred (\$400.00) dollars worth of work and improvements were  
done and performed upon said claim, not including the location work of said claim. Such work  
and improvements were made by and at the expense of Kennecott Copper Corporation

L. R. Gonzales, Payroll No. 1725, Box 476, Hayden, AZ 85235 and  
H. M. Padilla, Payroll No. 1680, Box 99, Winkelman, AZ 85292 and they

were the men employed by said owner and who labored upon said claim, did said work  
and improvements, the same being as follows, to-wit: road building

RECEIVED  
B.L.M. AZ STATE OFFICE  
OCT 18 10 21 AM '79  
PHOENIX, ARIZONA

W.B. Stump Controller

Subscribed and sworn to before me this 15th day of October A. D. 1979.

(My commission expires Oct. 6, 1980)

William H. Carter  
Notary Public.

#300  
10:15  
C

446223

Kennecott Copper Corp.  
Ray Muir Division  
Hayden, Az 85235

**Affidavit of  
Labor Performed and  
Improvements Made**

actn. Don Fountain

Dated....., 19.....

STATE OF ARIZONA }  
County of Gila : } ss.

I hereby certify that the within in-  
strument was filed and recorded at  
request of Kennecott Copper  
Corporation on Oct. 17, 1979

Book at 10:15 A. M.

In Docket 485

on page s. 713 & 714

Witness my hand and official seal  
the day and year aforesaid.

MARY V. DE PAOLI,  
County Recorder.

By [Signature]  
Deputy Recorder.

DEPT 485 PGE 714

ARIZONA  
OCT 19 1979  
COUNTY CLERK  
DEEMED



KENNECOTT MINERALS COMPANY  
/// KENNECOTT COPPER CORPORATION ///  
RAY MINES DIVISION  
HAYDEN, ARIZONA 85235

67021- 67024

October 18, 1979

*copies entered in relevant files*

Bureau of Land Management  
Arizona State Office  
2400 Valley Bank Center  
Phoenix, Arizona 85073

Gentlemen:

Enclosed for filing for the following lode claims is a copy of a corrected affidavit of assessment work:

Dick 17 through 20

It is a true and correct copy of the affidavit recorded in the office of the Gila County Recorder, Arizona, on October 17, 1979, in Docket 485 at Pages 713-714.

The above claims were located prior to October 21, 1976, and the location notices for these claims were filed in your office on October 3, 1979. The enclosed affidavit supersedes and replaces the affidavit included with the location notices for the claims in our October 3 filing.

These claims have not yet been assigned BLM serial numbers.

Sincerely,

*N. A. Gambell*

N. A. Gambell  
Division Geologist

NAG/rb

Enc.

RECEIVED  
B.L.M. AZ STATE OFFICE  
OCT 18 10 21 AM '79  
PHOENIX, ARIZONA

STATE OF ARIZONA  
COUNTY OF PINAL

ss.

I hereby certify that the within  
instrument was filed for record  
in Pinal County, State of Arizona.

Witness my hand and official seal.

WILLIAM S. TRUMAN  
Pinal County Recorder

No.: 31021  
Date: 2 OCT 1979 13 20  
Docket and Page DOCKET 979 PAGE 564  
Request of: KCC

Blotted	Paged	Indexed
<input checked="" type="checkbox"/>	<input checked="" type="checkbox"/>	<input type="checkbox"/>

By: J. Masto

Deputy

NOTICE  
OF  
INTENTION TO HOLD

DOCKET 979 PAGE 564



302  
w

A MC 66893

Name of Claims: Ax Nos. 1 through 82

Description: Said mill site claims are located in the east half of  
section 19 and the west half of section 20.

Township(s) 3 South Range(s) 13 East

G. & S. R. B. & M.


Owner: Kennecott Copper Corporation

Mailing Address: Hayden, Arizona 85235

RECEIVED  
B.L.M. AZ STATE OFFICE  
OCT 3 10 00 AM '79  
PHOENIX, ARIZONA

BUREAU OF LAND MANAGEMENT  
PHOENIX, ARIZONA  
1979 OCT '9 AM 8:55

The above-named mill site claims are being held by the owner for  
the purpose of mine waste disposal and/or ore processing plant sites. This  
document is being filed to comply with Title 43 U.S.C. Section 3833.2-3.



J. C. Larimore  
J. C. Larimore for  
KENNECOTT COPPER CORPORATION

SUBSCRIBE and sworn to before me this 2<sup>nd</sup> day of October, 1979

My Commission Expires April 13, 1980

Rosa Lee Berry  
Notary Public

STATE OF ARIZONA  
COUNTY OF PINAL

Blotted	Paged	Indexed
<input checked="" type="checkbox"/>	<input checked="" type="checkbox"/>	<input type="checkbox"/>

By: J. Masto

I hereby certify that the within instrument was filed for record in Pinal County, State of Arizona.


Witness my hand and official seal.  
WILLIAM S. TRUMAN  
Pinal County Recorder

Deputy

NOTICE  
OF  
INTENTION TO HOLD

DOCKET 979 PAGE 564

No.: 631021  
Date: OCT 1979 13 20  
Docket and Page: DOCKET 979 PAGE 564  
Request of: KCC



322  
un

A MC 66964

Name of Claims: Ax Nos. 1 through 82

Description: Said mill site claims are located in the east half of section 19 and the west half of section 20.

Township(s) 3 South Range(s) 13 East

G. & S. R. B. & M.


Owner: Kennecott Copper Corporation

Mailing Address: Hayden, Arizona 85235

RECEIVED  
B.L.M. AZ STATE OFFICE  
PHOENIX, ARIZONA  
OCT 3 10 00 AM '79

BUREAU OF LAND MANAGEMENT  
PHOENIX, ARIZONA  
1979 OCT 9 AM 8:55

The above-named mill site claims are being held by the owner for the purpose of mine waste disposal and/or ore processing plant sites. This document is being filed to comply with Title 43 U.S.C. Section 3833.2-3.



J. C. Larimore  
J. C. Larimore for  
KENNECOTT COPPER CORPORATION

SUBSCRIBE and sworn to before me this 2<sup>nd</sup> day of October, 1979

Rosa Lee Berry  
Notary Public

My Commission Expires April 13, 1980

I hereby certify that the within instrument was filed for record Pinal County, State of Arizona.

No.: 651020  
Date: OCT 1979 13 20  
Docket and Page: DOCKET 979 PAGE 563  
Request of: KCC

Blotted	Paged	Indexed
✓	✓	

witness my hand and official seal.

WILLIAM S. TRUMAN  
Pinal County Recorder

By: M. Marts Deputy

3.00  
ad

NOTICE  
OF  
INTENTION TO HOLD  
DOCKET 979 PAGE 563



A MC  
66974

Name of Claims: Javelina Nos. 1 through 17  
Description: Said mill site claims are located in the west half of section 19 and the east half of section 24.

Township(s) 3 South Range(s) 13 & 14 East

G. & S. R. B. & M.

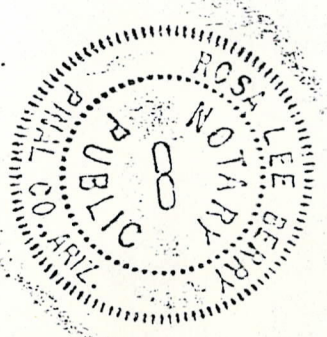
Owner: Kennecott Copper Corporation

Mailing Address: Hayden, Arizona 85235

RECEIVED  
BLM. AZ STATE OFFICE  
OCT 3 10 00 AM '79  
PHOENIX, ARIZONA

The above-named mill site claims are being held by the owner for the purpose of mine waste disposal and/or ore processing plant sites. This document is being filed to comply with Title 43 U.S.C. Section 3833.23.

RECEIVED  
BLM. AZ STATE OFFICE  
OCT 3 10 00 AM '79  
PHOENIX, ARIZONA



J. C. Larimore  
J. C. Larimore for  
KENNECOTT COPPER CORPORATION

SUBSCRIBE and sworn to before me this 2<sup>nd</sup> day of October, 1979

My Commission Expires April 13, 1980

Rosa Lee Berry  
Notary Public



ORIGINAL LOCATION NOTICES

<u>CLAIM</u>	<u>DOCKET</u>	<u>PAGE</u>
Adele	40	319
*Anderson, M.	40	251
*Bear Ridge No. 2	40	322
*Bear Ridge No. 3	40	323
Bear Ridge No. 4	40	324
Bear Ridge No. 5	40	325
Bear Ridge No. 6	40	326
Bear Ridge No. 7 (Relocated)	156	435
Blue Jay No. 6 (Relocated)	156	433
*Blue Jay No. 7	37	38
Blue Jay No. 9	37	407
Chapparal	45	8
Clear Ridge No. 4	40	373
Clear Ridge No. 5 (Relocated)	156	436
Clear Ridge No. 6 (Relocated)	156	437
Clear Ridge No. 7 (Relocated)	156	438
Country Rock No. 1	40	312
Debbie Rae	40	320
Elliot (Relocated)	156	434
Fry, C.	40	303
High Ridge No. 4	40	369
High Ridge No. 5	40	370
High Ridge No. 6	40	371
High Ridge No. 7	40	372
*Inge, W.	40	301

PHOENIX, ARIZONA

OCT 3 16 00 AM '79

RECEIVED  
B.I.M. AZ STATE OFFICE

\*Amended Location Notices of Certain Aforesaid Claims


DOCKET 314 PAGE 339

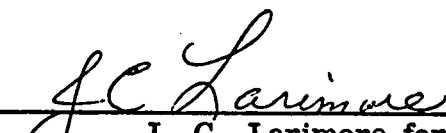
<u>CLAIM</u>	<u>DOCKET</u>	<u>PAGE</u>
Low Ridge No. 5 (Relocated)	156	439
Low Ridge No. 6 (Relocated)	156	440
Low Ridge No. 7	40	217
Low Ridge No. 8	40	218
Plough	40	298
Sean O'Casey	40	304
*Stars	40	299
Williams, T.	40	302

RECEIVED  
 B.L.M. AZ STATE OFFICE  
 OCT 3 10 00 AM '79  
 PHOENIX, ARIZONA

\*AMENDED LOCATION NOTICES OF CERTAIN AFORESAID CLAIMS


Anderson, M.	81	459
Bear Ridge No. 2	83	124
Bear Ridge No. 3	91	153
Bear Ridge No. 3	83	125
Blue Jay No. 7	87	307
Inge, W.	87	310
Stars	87	308



  
 \_\_\_\_\_  
 J. C. Larimore for  
 KENNECOTT COPPER CORPORATION

SUBSCRIBED and sworn to before me this 10<sup>th</sup> day of Sept., 1979.

My Commission Expires April 13, 1980

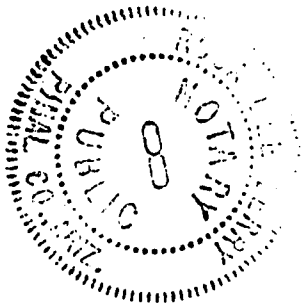
  
 \_\_\_\_\_  
 Notary





<u>CLAIM</u>	<u>DOCKET</u>	<u>PAGE</u>
Hex Ridge No. 2	40	281
Senorbac No. 15	44	424
Senorbac No. 16	44	425
Senorbac No. 17	44	426
Senorbac No. 18	44	427
Senorbac No. 19	44	428
Senorbac No. 20	44	429
Senorbac No. 21	44	430
Senorbac No. 22	44	431
Senorbac No. 23	44	432
Senorbac No. 24	44	433
Senorbac No. 25	44	434
Senorbac No. 26	44	435
Senorbac No. 27	44	436
Senorbac No. 28	44	437
Senorbac No. 29	44	438
Senorbac No. 30	44	439
Senorbac No. 31	44	440
Senorbac No. 32	44	441
Senorbac No. 34	44	442
Senorbac No. 35	44	443
Senorbac No. 36	44	444

RECEIVED  
 B.L.M. AZ STATE OFFICE  
 PHOENIX, ARIZONA  
 OCT 3 10 00 AM '79



*J.C. Larimore*  
 J. C. Larimore for  
 KENNECOTT COPPER CORPORATION

SUBSCRIBED and sworn to before me this 10<sup>th</sup> day of Sept., 1979.

My Commission Expires April 12 1980

*Lisa Lee Berry*  
 Notary




ORIGINAL LOCATION NOTICES


<u>CLAIM NAME</u>	<u>DOCKET</u>	<u>PAGE</u>	<u>BLM SERIAL NO.</u>
Ray Nos. 1-10	545	101-110	
*Ray No. 11	545	111	
Ray Nos. 12-14	545	112-114	
Ray No. 15	552	367	
Ray Nos. 16-21	545	116-121	
Ray Nos. 22, 24, 26, 28, 30-34	552	381-389	
Ray Nos. 23, 25, 27, 29, 35-38	545	122-129	
*Ray Nos. 39 and 40	545	130-131	
Ray Nos. 41-42	545	132-133	
Ray Nos. 43-48	552	390-395	
Ray Nos. 49-59	546	444-454	
Ray No. 60	552	396	
Ray Nos. 61-72	548	185-196	
Ray Nos. 73-83	552	370-380	
Ray Nos. 84-97	758	967-980	
Ray Nos. 98-101	785	779-782	
Blue Hills Nos. 1-12	280	374-385	
Wild Bull Turkey	893	935	A MC 18980

RECEIVED  
 BLM, AZ STATE OFFICE  
 PHOENIX, ARIZONA  
 OCT 3 10 00 AM '79

\*AMENDED LOCATION NOTICES OF CERTAIN AFORESAID CLAIMS


Ray No. 11	552	366
Ray Nos. 39 & 40	552	368-369



  
 J. C. Larimore for  
 KENNECOTT COPPER CORPORATION

SUBSCRIBED and sworn to before me this 18<sup>th</sup> day of Sept., 1979.

My Commission Expires April 13, 1980

  
 Rosa Lee Berry  
 Notary




ORIGINAL LOCATION NOTICES

<u>CLAIM NAME</u>	<u>BOOK OR DOCKET</u>	<u>PAGE NO.</u>
*Bur Nos. 1-20	719	609-628
*Bur Nos. 22-41	719	630-649
*Bur No. 43	720	591
*Bur Nos. 45-69	719	651-675
*Bur No. 71	719	677
*Bur No. 73	719	679
*Bur No. 75	719	681
*Bur No. 77	719	683
*Bur No. 79	719	685
*Bur No. 81	719	687
*Bur No. 83	719	689
*Bur Nos. 86-95	719	690-699
*Bur Nos. 116-130	719	718-732
Hope and Good Luck	48, Mines	475-476
Southern No. 1 - No. 6	297	230-235
Southern No. 7 & No. 8	334	532-533
Ray Southern No. 1	47, Mines	462
Ray Southern Nos. 5-10	47, Mines	463-468
*Ray Southern No. 11	47, Mines	470
Ray Southern No. 12	47, Mines	470
Ray Southern Nos. 13-15	52, Mines	100-101
Ray Southern No. 16	55, Mines	355
Ray Southern No. (16) & 17	56, Mines	526-527
*Ray Southern No. 42	158	134
*Ray Southern Nos. 39-41	155	86- 88
Yort No. 68	673	484
Yort No. 72	673	446
Yort Nos. 74-87	673	447-460
Yort Nos. 90-107	673	468-480
Yort No. 109	673	481
Yort No. 111	673	482
Yort No. 113	673	483
Yort No. 115	673	484
Yort No. 117	673	485
Yort No. 119	673	486
Yort No. 121	673	487
Yort No. 123	673	488
Yort No. 125	673	489
Yort No. 127	673	490
Yort No. 129	673	491
Yort No. 131	673	492
Yort No. 133	673	493
Yort No. 135	673	494
Yort No. 192	676	111

RECEIVED  
 B. M. AZ STATE OFFICE  
 PHOENIX ARIZONA

\*AMENDED LOCATION NOTICES OF CERTAIN AFORESAID CLAIMS

<u>CLAIM NAME</u>	<u>BOOK OR DOCKET</u>	<u>PAGE NO.</u>
Ray Southern Nos. 39-42, inclusive	360	522-525
Ray Southern No. 11	297	236
Bur Nos. 1-20	974	225-264
Bur Nos. 22-41	974	265-304
Bur No. 43	974	305-306
Bur Nos. 45-69	974	307-356
Bur No. 71	974	357-358
Bur No. 73	974	359-360
Bur No. 75	974	361-362
Bur No. 77	974	363-364
Bur No. 79	974	365-366
Bur No. 81	974	367-368
Bur No. 83	974	369-370
Bur Nos. 86-95	974	371-390
Bur Nos. 116-130	974	391-420



J. C. Larimore  
 J. C. Larimore for  
 KENECOTT COPPER CORPORATION

SUBSCRIBED and sworn to before me this 18<sup>th</sup> day of Sept., 1979.

My Commission Expires April 13, 1980

Rosa Lee Berry  
 Notary

RECEIVED  
 STATE OFFICE  
 10:00 AM '79  
 PINAL COUNTY, ARIZONA

I hereby certify that the within instrument was filed for record in Pinal County, State of Arizona.

No.: 629890  
Date: 2.0 1979 12 20  
Docket and Page: 977 PAGE 855  
Request of: Don Swartz

Blotted	Paged	Indexed
		INDEXED

Witness my hand and official seal.  
WILLIAM S. TRUMAN  
Pinal County Recorder

By: *Don Swartz* Deputy

# Affidavit of Labor Performed and Improvements Made



DOCKET 977 PAGE 855

STATE OF ARIZONA, }  
County of Pinal } ss.

J. C. Larimore for Kennecott Copper Corporation being duly sworn, deposes and says that he is a citizen of the United States and more than eighteen years of age, and resides at Kearny in Pinal County, State of Arizona, and is personally acquainted with the mining claim known as Belgravia Nos. 1 through 16 inclusive, same being contiguous


mining claim, situated in Mineral Creek Mining District, County of Pinal, State of Arizona, the location notice of which is recorded in the office of the County Recorder of said County, in Book 536 of Records of Mines, at page 29-44; that between the 1st day of March, A. D. 1979, and the 14th day of March, A. D. 1979, at least (\$1,600)

Sixteen Hundred dollars worth of work and improvements were done and performed upon said claim, not including the location work of said claim. Such work and improvements were made by and at the expense of KENNECOTT COPPER CORPORATION

owner of said claim for the purpose of complying with the laws of the United States pertaining to assessment of annual work, and BOYLES BROS. DRILLING COMPANY

were the men employed by said owner and who labored upon said claim, did said work and improvements, the same being as follows, to-wit: Drilled diamond drill hole No. 1107 from a depth of 120 feet to a depth of 230 feet.

The location notices of the aforesaid claims are located within Section 1, Township 4 South, Range 14 East, G. & S. R. B. & M.



Subscribed and sworn to before me this 18th day of Sept. A. D. 1979  
My Commission Expires April 13, 1980  
(My commission expires) *Lesa Lee Berry* Notary Public

RECEIVED  
B.L.M. AZ STATE OFFICE  
OCT 3 10 00 AM '79  
PHOENIX, ARIZONA

STATE OF ARIZONA  
COUNTY OF PINAL } ss.

Blotted	Paged	Indexed
/	/	INDEXED

I hereby certify that the within instrument was filed for record in Pinal County, State of Arizona.  
 Witness my hand and official seal.  
 WILLIAM S. TRUMAN  
 Pinal County Recorder

No.: 629888  
 Date: 20 SE 9791220  
 Docket and Page: DOCKET 977 PAGE 851  
 Request of: Don Fountain

By: *M. Marts* Deputy

Page 1 of 3

DOCKET 977 PAGE 851

AFFIDAVIT OF LABOR PERFORMED  
AND IMPROVEMENTS MADE



STATE OF ARIZONA )  
 ) ss  
 COUNTY OF PINAL )

J. C. Larimore, acting for Kennecott Copper Corporation, claimant, being first duly sworn, deposes and says that he is a citizen of the United States, more than eighteen years of age and resides at Kearny in Pinal County, Arizona, and is personally acquainted with the claims listed below;

that the required annual work and/or improvements have been completed for the benefit of, and for the purpose of holding the claims listed below, situated in the Mineral Creek Mining District, Pinal County, Arizona;

that the said mining claims are all contiguous and are consolidated into one group for common exploration and development;

that between the 1st day of April, A.D., 1979 and the 24th day of June, A.D., 1979, at least (\$9,800) nine thousand eight hundred dollars worth of work and improvements were performed on said claims. Such work and improvements were made by and at the expense of Kennecott Copper Corporation, owner of said claims, for the purpose of complying with the laws of the United States pertaining to annual assessment work, and consisted of the following:

Diamond drill hole No. 1131 was drilled from the surface to a depth of 460 feet.

Said drilling was performed by Boyles Bros. Drilling Company, contractor.

The location notices of the following claims are located in Section 1, 12, 13, and 14 of T. 3 S., R. 13 E., and Sections 7, 17, 18, and 19 of T. 3 R. 14 E., G. & S. R. B. & M.

RECEIVED  
 B.L.M. AZ STATE OFFICE  
 OCT 3 10 00 AM '79  
 PHOENIX, ARIZONA

32




ORIGINAL LOCATION NOTICES

<u>CLAIM NAME</u>	<u>BOOK OR DOCKET</u>	<u>PAGE NO.</u>
*Mescal No. 1	188	564
Mescal Nos. 2-4	188	565-567
Mescal No. 5	189	328
Mescal Nos. 6-7	188	568-569
Mescal Nos. 8-15, 17, 19, 20	189	55- 65
Mescal No. 16	189	329
Mescal No. 18	189	199
Mescal No. 21	189	210
Mescal Nos. 22-25	189	201-204
*Mescal No. 26	189	205
Mescal Nos. 27-39	194	529-541
Mescal Nos. 40-42	195	564-566
Mescal Nos. 43-49	197	230-236
Mescal Nos. 50-51	195	562-563
Mesquite No. 1 and No. 2	197	228-229
Rustler No. 1 - No. 4	364	196-199
Carnation & Combination Chest, Olive, Recall, Led	30, Mines	499
Would be Expert, Major No. 4, Happy Vale, Odessa	35, Mines	197-198, 301 302, 421, 422
Chloride Gulch	36, Mines	591
Silver Lead, Silver King, Star, Silver Queen, Silver Thread, Silver Leap	31, Mines	476, 494, 497
Silver Leap #3, Contact #3, Major, Major #2, Major #3	32, Mines	530-532
Silver Ball	39, Mines	487
Major #5 & #6	46, Mines	488
*A Hunch No. 2	70	151
*A Hunch No. 3	70	488
*A Hunch Nos. 4-6	73	267-269
*A Hunch No. 7	78	241
*Adobe	52, Mines	493
*Copper Zone No. 4 & No. 5	24, Mines	543-544
Copper Ace No. 1 - No. 4	264	537-540
Copper Era No. 1	246	275
Canyon No. 6 & No. 7	364	200-201

RECEIVED  
 BLM ARIZONA STATE OFFICE  
 OCT 3 10 00 AM '79  
 PHOENIX, ARIZONA

\*AMENDED LOCATION NOTICES OF CERTAIN AFORESAID CLAIMS

<u>CLAIM NAME</u>	<u>BOOK OR DOCKET</u>	<u>PAGE NO.</u>
Mescal No. 1	193	425
Copper Zone Nos. 5 & 4	372	491-492
Mescal No. 26	194	528
A Hunch No. 2 - No. 7	213	35- 40
Adobe	372	493



J. C. Larimore  
 J. C. Larimore for  
 KENNECOTT COPPER CORPORATION

SUBSCRIBE and sworn to before me this 18<sup>th</sup> day of Sept., 1979.

My Commission Expires April 13, 1980.

Rosa Lee Berry  
 Notary Public


RECEIVED  
 B.L.M. AZ STATE OFFICE  
 PHOENIX, ARIZONA  
 SEP 3 10 00 AM '79



<u>CLAIM NAME</u>	<u>DOCKET</u>	<u>PAGE NO.</u>
*Erman No. 1 through No. 29	537	209-237
*Erman No. 30 and No. 31	542	378-379
River No. 4 through 9	673	389-394
River No. 13 through 18	673	398-403
River No. 22 through 27	673	404-409

\*AMENDED LOCATION NOTICES OF CERTAIN AFORESAID CLAIMS

Erman No. 1 through No. 31	974	163-224
----------------------------	-----	---------



*J. C. Larimore*  
 \_\_\_\_\_  
 J. C. Larimore for  
 KENECOTT COPPER CORPORATION

SUBSCRIBED and sworn to before me this 19th day of September, 1979.

My Commission Expires April 13, 1980

*Rosa Lee Berry*  
 \_\_\_\_\_  
 Notary

RECEIVED  
 P.M. AZ STATE OFFICE  
 3 10 00 AM '79  
 PHOENIX, ARIZONA

Blotted	Paged	Indexed
		INDEXED

I hereby certify that the within  
document was filed for record  
in Pinal County, State of Arizona.  
Witness my hand and official seal.  
WILLIAM S. TRUMAN  
Pinal County Recorder

No.: 629889  
Date: 20 SEP 1979  
Docket and Page: DOCKET 977 PAGE 854  
Request of: Don Denton

By: m. Martin Deputy

## Affidavit of Labor Performed and Improvements Made



DOCKET 977 PAGE 854

STATE OF ARIZONA, }  
County of Pinal } ss.

J. C. Larimore for Kennecott Copper Corporation being duly sworn, deposes and says that he is a citizen of the United States and more than eighteen years of age, and resides at Kearny in Pinal County, State of Arizona, and is personally acquainted with the mining claim known as Wedge No. 1

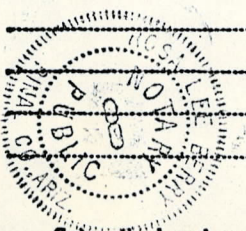
mining claim, situated in Mineral Creek Mining District, County of Pinal, State of Arizona, the location notice of which is recorded in the office of the County Recorder of said County, in Book 431 of Records of Mines, at page 418; that between the 1st day of September, A. D. 1978, and the 31st day of August, A. D. 1979, at least one hundred (\$100)

dollars worth of work and improvements were done and performed upon said claim, not including the location work of said claim. Such work and improvements were made by and at the expense of KENNECOTT COPPER CORPORATION

owner of said claim for the purpose of complying with the laws of the United States pertaining to assessment of annual work, and the employees of said owner, under the supervision of C. K. Vance, mines plant superintendent.

were the men employed by said owner and who labored upon said claim, did said work and improvements, the same being as follows, to-wit: Mining operations within the adjacent pit area were performed which tended to develop and benefit the aforesaid mentioned claim, whose location notice is located in Section 11, Township 3 South, Range 13 East, G. & S. R. B. & M.

RECEIVED  
B.L.M. AZ STATE OFFICE  
OCT 3 10 00 AM '79  
PHOENIX, ARIZONA



Subscribed and sworn to before me this 18th day of Sept. A. D. 1979

(My commission expires April 13, 1980)

W. S. Truman  
Notary Public

A MC 67025



A MC 67013


ORIGINAL LOCATION NOTICES

<u>CLAIM NAME</u>	<u>BOOK OR DOCKET</u>	<u>PAGE</u>
Black Eagle 1 thru 6	49	50-552
*Fraction No. 6	160	109-111
*Chilito 9	47	84-79

RECEIVED  
 B.L.M. AZ STATE OFFICE  
 PHOENIX, ARIZONA  
 OCT 11 1986

\*AMENDED LOCATION NOTICES OF CERTAIN AFORESAID CLAIMS

Fraction No. 6	226	538
Fraction No. 6	250	456
Chilito 9	224	335
Chilito 9	225	143



*J. C. Larimore*

J. C. Larimore for  
 KENNECOTT COPPER CORPORATION

SUBSCRIBED and sworn to before me this 13<sup>th</sup> day of Sept., 1979.

My Commission Expires April 13, 1980

*Lesa Lee Berry*  
 Notary Public





ORIGINAL LOCATION NOTICES

<u>CLAIM NAME</u>	<u>BOOK OR DOCKET</u>	<u>PAGE</u>
*Chilito 6 thru 8	47, Mines	581-583
*Copper Glance No. 1 (Chilito 12)	41, Mines	464
*Copper Glance No. 2 (Chilito 13)	41, Mines	465
*Two Bridges (Chilito 14)	47, Mines	559
*Evener (Chilito 15)	47, Mines	560
*Copper Glance No. 7 (Chilito 19)	41, Mines	466
*Chilena No. 3 (Chilito 29)	47, Mines	556
*Chilena No. 4 (Chilito 30)	47, Mines	557
*Chilena No. 5 (Chilito 32)	47, Mines	558
*Chilena No. 2 (Chilito 33)	47, Mines	555
Chilito 42	238	65
Ethel	41, Mines	12
Spring	47, Mines	121
Drusilla	47, Mines	93
Fanny	47, Mines	94


RECEIVED  
 B.L.H. ASSISTANT  
 STATE OFFICE  
 PHOENIX, ARIZONA  
 OCT 9 10 08 AM '79

A MC 66996

\*AMENDED LOCATION NOTICES OF CERTAIN AFORESAID CLAIMS

Chilito 6 thru 8	225	140-142
Chilito 12	42, Mines	246
Chilito 12	225	145
Chilito 13	42, Mines	247
Chilito 13	225	146
Chilito 14	42, Mines	248
Chilito 14	225	147
Chilito 15	42, Mines	249
Chilito 15	225	148
Chilito 19	42, Mines	250
Chilito 19	225	149
Chilito 29	42, Mines	260
Chilito 29	225	159
Chilito 30	42, Mines	261
Chilito 30	225	160
Chilito 32	42, Mines	262
Chilito 32	225	161
Chilito 33	42, Mines	263
Chilito 33	225	162

A MC 66996



J. C. Larimore  
J. C. Larimore for  
KENNECOTT COPPER CORPORATION

SUBSCRIBED and sworn to before me this 13<sup>th</sup> day of Sept., 1979.

My Commission Expires April 13, 1980

Lesa Lee Berry  
Notary Public

RECEIVED  
B.L.M. AZ STATE OFFICE  
OCT 3 10 00 AM '79  
PHOENIX, ARIZONA

#32  
9:50  
C

444874

DOCKET 482 PAGE 862

STATE OF ARIZONA, County of Gila, ss;  
I do hereby certify that the within instrument was filed and recorded at request of Kennecott Copper Co.

Date Sept. 14, 1979 Time 9:50 A. M., Docket 482 Official Records Pages 862 & 863  
Records of Gila County, Arizona.

WITNESS my hand and official seal the day and year first above written.

*Kennecott Copper Co.,  
Hayden, Az. 85235  
attn: Don Fountain*

MARY V. DE PAOLI, County Recorder  
By Eva E. Foley, Deputy.

Page 1 of 2

AFFIDAVIT OF LABOR PERFORMED  
AND IMPROVEMENTS MADE

RECEIVED  
BLM. AZ STATE OFFICE  
OCT 3 10 00 AM '79  
PHOENIX, ARIZONA

A MC 66991

STATE OF ARIZONA )  
                          ) SS  
COUNTY OF PINAL )

J. C. Larimore, acting as agent for Kennecott Copper Corporation, being first duly sworn, deposes and says that he is a citizen of the United States, more than eighteen years of age and resides in Kearny in Pinal County, State of Arizona, and is personally acquainted with the claims listed below;

that the said mining claims are all contiguous and are consolidated into one group for common exploration and development;

that said claims are situated in the Banner Mining District, Gila County, Arizona, the location notices of which are recorded in the office of the County Recorder of said county;

that between the 1st day of June, A.D., 1979, and the 30th day of June, A.D., 1979, at least (\$500) five hundred dollars worth of work and/or improvements were made by and at the expense of Kennecott Copper Corporation, owner of said claims for the purpose of complying with the laws of the United States pertaining to assessment of annual work, and consisted of drilling diamond drill hole No. KC 31 from a depth of 113 feet to a depth of 133 feet. Said diamond drilling work was performed by Boyles Bros. Drilling Company, contractor.

The location notices of the following claims fall within Section 27, T. 4 S., R. 15 E., G. & S. R. B. & M.

A MC 66991

ORIGINAL LOCATION NOTICES


<u>CLAIM NAME</u>	<u>BOOK OR DOCKET</u>	<u>PAGE</u>
*Chilito 1	47, Mines	577
*Chilito 2	47, Mines	580
*Cobre Verde No. 8 (Chilito 3)	41, Mines	464
*Chilito 4	47, Mines	578
Chilito 41	225	170

RECEIVED  
B.L.M. AZ STATE OFFICE  
PHOENIX, ARIZONA  
OCT 3 10 00 AM '79

\*AMENDED LOCATION NOTICES OF CERTAIN AFORESAID CLAIMS

Chilito 1	225	136
Chilito 2	225	137
Chilito 3 (Cobre Verde No. 8)	42, Mines	244
Chilito 3	224	334
Chilito 3	225	138
Chilito 4	225	139

RECEIVED  
B.L.M. AZ STATE OFFICE  
PHOENIX, ARIZONA  
OCT 3 10 00 AM '79



*J. C. Larimore*  
J. C. Larimore for  
KENNECOTT COPPER CORPORATION

SUBSCRIBED and sworn to before me this 13<sup>th</sup> day of Sept., 1979.

My Commission Expires April 13, 1980

*Losa Lee Berry*  
Notary Public



ORIGINAL LOCATION NOTICES

RECEIVED  
 B.L.M. AZ STATE OFFICE  
 OCT 3 10 00 AM '79  
 PHOENIX, ARIZONA

<u>CLAIM</u>	<u>BOOK OR DOCKET</u>	
*A-1	41	242
*Burgermeister	45	7
Bush No. 15	53	369
Bush No. 16	53	370
Bush No. 17	53	371
Bush No. 18	53	372
Bush No. 19	53	373
Bush No. 20	53	374
Bush No. 21	53	375
Bush No. 22	53	376
Bush No. 23	53	377
Bush No. 24	53	378
Bush No. 25	53	379
Bush No. 26	53	380
Bush No. 27	53	381
Bush No. 28	53	382
Bush No. 29	53	383
Bush No. 30	53	384
Bush No. 31	53	385
Bush No. 32	53	386
Bush No. 33	53	387
Bush No. 34	53	388
Bush No. 35	53	389
Bush No. 36	53	390
Coors	41	241
*Falstaff	41	243
Griesdieck	45	5
Pabst	41	240
Millers	41	244

\*Amended Location Notices of Certain Aforesaid Claims

<u>CLAIM</u>	<u>BOOK OR DOCKET</u>	<u>PAGE</u>
Schlitz	41	246
Goetz	41	245
Consolidated Metals No. 6	31, Mines	188
Consolidated Metals No. 7	31, Mines	184
Consolidated Metals No. 8	31, Mines	185
Consolidated Metals No. 9	31, Mines	186
Consolidated Metals No. 10	31, Mines	187
*Consolidated Metals No. 11	31, Mines	588
Consolidated Metals No. 12	31, Mines	589
Consolidated Metals No. 15	31, Mines	592
Consolidated Metals No. 16	31, Mines	593
Consolidated Metals No. 17	31, Mines	594
Consolidated Metals No. 18	31, Mines	595
*Consolidated Metals No. 20	31, Mines	597
*Ironwood	45	6
*Ithaca No. 9	Notice not filed before amendment	
*Ithaca No. 12	41	237
Ithaca No. 15	41	236
*Ithaca No. 20	41	235
Knob Hill No. 20	42	63
Knob Hill No. 22	42	65
Lulu Belle	40	266
Mesquite	24, Mines	308
CMC-22 (Relocated)	156	443
Consolidated Metals No. 19 (Relocated)	156	442

RECEIVED  
 B.L.M. AZ STATE OFFICE  
 PHOENIX, ARIZONA


\*Amended Location Notices of Certain Aforesaid Claims


<u>CLAIM</u>	<u>BOOK OR DOCKET</u>	<u>PAGE</u>
Lough Ridge No. 11	46	336
*Lough Ridge No. 12	46	337
Low Ridge No. 13 (Relocated)	156	441
Low Ridge No. 14	41	232
Low Ridge No. 15	41	233
Low Ridge No. 16	41	234
Low Ridge No. 18	59	441

\*AMENDED LOCATION NOTICES OF CERTAIN AFORESAID CLAIMS

A-1	83	332
Burgermeister	83	335
Falstaff	83	333
Consolidated Metals No. 11	87	314
Consolidated Metals No. 20	81	458
Ironwood	87	303
Ithaca No. 9	42	130
Ithaca No. 12	42	133
Ithaca No. 20	81	474
Lough Ridge No. 12	58	376

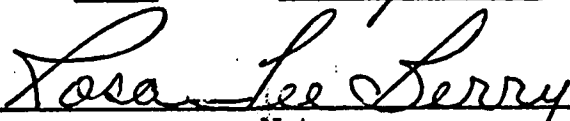
RECEIVED  
 B.L.M. AZ STATE OFFICE  
 OCT 9 10 00 AM '79  
 PHOENIX, ARIZONA



  
 J. C. Larimore for  
 KENNECOTT COPPER CORPORATION

SUBSCRIBED and sworn to before me this 10<sup>th</sup> day of Sept., 1979.

My Commission Expires April 13, 1980

  
 Notary




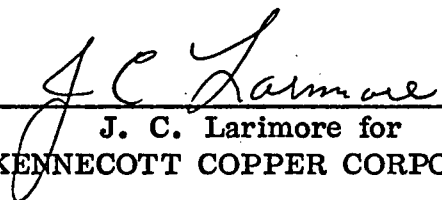


ORIGINAL CLAIM NOTICES

<u>CLAIM</u>	<u>DOCKET</u>	<u>PAGE</u>
Mas 9 thru 36	249	269-286
Mas 45 thru 94	249	297-326
Mas 96, 98, and 100	249	348-350


RECEIVED  
 B.L.M. AZ STATE OFFICE  
 OCT 3 10 00 AM '79  
 PHOENIX ARIZONA



  
 J. C. Larimore for  
 KENECOTT COPPER CORPORATION

SUBSCRIBED and sworn to before me this 10<sup>th</sup> day of Sept., 1979.

My Commission Expires April 13, 1980

  
 Notary



ORIGINAL LOCATION NOTICES

<u>CLAIM</u>	<u>DOCKET</u>	<u>PAGE</u>
Delta No. 54	47	514
Delta No. 55	51	469
Delta No. 56	51	470
Delta No. 57	46	185
Delta No. 58	46	186
Delta No. 59	46	187
Delta No. 60	46	188
Delta No. 61	46	189
Delta No. 62	46	190
Delta No. 63	51	468
Delta No. 65	51	466
Delta No. 67	51	467
Epsilon No. 51	51	38
Epsilon No. 52	51	39
Garoga No. 1 thru No. 25	46	76- 52
Jinks No. 35	50	156
*Jinks No. 36	50	157
*Jinks No. 37	50	158
Oso Ensenada No. 3 thru 16	45	323-336
Pond No. 1 thru 18	45	303-320
Red Cap No. 52	38	118
Red Cap No. 53	38	119
Red Cap No. 54	38	120
Red Cap No. 56	38	122
Red Cap No. 57	38	123
Red Cap No. 58	38	124
Red Cap No. 61	38	127
Scalper No. 7 thru 16	40	343-352

RECEIVED  
 B.L.M. AZ STATE OFFICE


Oct 3 10 00 AM '79

\*Amended Location Notices of Certain Aforesaid Claims

AMENDED LOCATION NOTICES OF CERTAIN AFORESAID CLAIMS

<u>CLAIM</u>	<u>DOCKET</u>
Jinks No. 36	83
Jinks No. 37	81
Jinks No. 37	83

RECEIVED  
 B.L.M. AZ STATE OFFICE  
 OCT 3 10 00 AM '79  
 PHOENIX, ARIZONA



*J C Larimore*  
 \_\_\_\_\_  
 J. C. Larimore for  
 KENNECOTT COPPER CORPORATION

SUBSCRIBED and sworn to before me this 10<sup>th</sup> day of Sept., 1979.

My Commission Expires April 13, 1980

*Rosa Lee Berry*  
 \_\_\_\_\_  
 Notary



ORIGINAL LOCATION NOTICES

<u>CLAIM</u>	<u>DOCKET</u>	<u>PAGE</u>
Alpha No. 61	46	22
Alpha No. 62	46	23
Alpha No. 63	46	24
Alpha No. 64	46	25
Alpha No. 65	46	26
Alpha No. 66	46	27
Alpha No. 67	46	28
*Alpha No. 68	46	29
Alpha No. 69	46	30
Alpha No. 70	46	31
Alpha No. 71	46	32
Alpha No. 72	46	33
Alpha No. 73	46	34
Alpha No. 74	46	35
✓Alpha No. 75	46	37
Alpha No. 76	46	36
✓Alpha No. 78	46	39
Beta No. 61	45	542
Beta No. 62	45	543
Beta No. 63	45	544
Beta No. 64	45	545
Beta No. 65	45	546
Beta No. 66	45	547
Beta No. 67	45	548
Beta No. 68	45	549
Beta No. 69	45	550
Beta No. 70	45	551
Beta No. 71	45	552
Beta No. 72	45	553
Beta No. 73	45	554
Beta No. 74	45	555
Beta No. 75	45	556
Beta No. 76	45	557
Beta No. 77	45	558
Beta No. 78	45	559
Beta No. 79	45	560
Beta No. 80	45	561

RECEIVED  
 B.L.M. AZ STATE OFFICE  
 OCT 3 10 00 AM '79  
 PHOENIX, ARIZONA

DOCKET 334 PAGE 333

\*Amended Location Notices of Certain Aforesaid Claims

<u>CLAIM</u>	<u>DOCKET</u>	<u>PAGE</u>
Beta No. 81	46	338
Beta No. 82	46	339
Beta No. 83	46	340
Beta No. 84	46	341
*Beta No. 85	46	342
*Beta No. 86	46	343
Beta No. 87	51	474
*Beta No. 88	51	475
Beta No. 89	46	346
Beta No. 90	46	347
Beta No. 92	46	349
Beta No. 93	51	476
*Beta No. 94	51	477
*Gamma No. 63	45	470
Gamma No. 65	45	472
Gamma No. 66	45	473
Gamma No. 67	45	474
Gamma No. 68	45	475
Gamma No. 69	45	476
Gamma No. 70	45	477
Gamma No. 71	51	454
Gamma No. 72	51	455
Gamma No. 73	45	480
Gamma No. 74	45	481
Gamma No. 83	51	458
Gamma No. 85	51	460
Gamma No. 87	51	461
Gamma No. 89	51	462
*Gamma No. 91	51	463
Jinks No. 3	50	124
Jinks No. 4	50	125
Jinks No. 5	50	126
Jinks No. 6	50	127
*Jinks No. 22	50	143
*Jinks No. 23	50	144
Jinks No. 24	50	145
*Jinks No. 25	50	146
Jinks No. 26	50	147
*Jinks No. 27	50	148
Juanita	40	334

RECEIVED  
 B.L.M. AZ STATE OFFICE  
 OCT 3 10 00 AM '79  
 PHOENIX, ARIZONA

DOCKET 3-4 PAGE 334

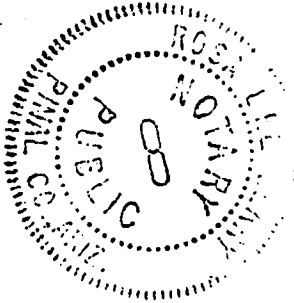



<u>CLAIM</u>	<u>DOCKET</u>	<u>PAGE</u>
Round Ridge No. 1	40	382
Round Ridge No. 2	40	383
Round Ridge No. 3	40	384

AMENDED LOCATION NOTICES OF CERTAIN AFORESAID CLAIMS

Alpha No. 68	83	136
Beta No. 85	83	342
Beta No. 86	83	139
Beta No. 88	81	460
Beta No. 94	81	461
Gamma No. 63	47	519
Gamma No. 91	81	464
Jinks No. 22	81	466
Jinks No. 23	81	467
Jinks No. 25	51	471
Jinks No. 27	83	126


RECEIVED  
 B.L.M. AZ STATE OFFICE  
 OCT 3 10 00 AM '79  
 PHOENIX, ARIZONA



  
 \_\_\_\_\_  
 J. C. Larimore for  
 KENNECOTT COPPER CORPORATION

SUBSCRIBED and sworn to before me this 10<sup>th</sup> day of Sept., 1979.

My Commission Expires April 13, 1980

  
 \_\_\_\_\_  
 Notary



RECEIVED  
 B.L.M. AZ STATED OFFICE  
 OCT 3 10 00 AM '79  
 PHOENIX, ARIZONA  
 PAGE NO. 575-581

ORIGINAL LOCATION NOTICES

<u>CLAIM NAME</u>	<u>BOOK OR DOCKET</u>	
New Year Nos. 3-9, inclusive <sup>7</sup> 0	57 Mines	
Red Hills Fraction	487	394
*Red Hills No. 1 thru 7, 9, & 11	129	129-135
		137, 139
Red Hills No. 8 and Livingston No. 2	133	195, 196
West Nos. 1-21, inclusive	520	971-991
Red Bluff	495	504
Teapot Nos. 1-10, inclusive	834	692-701
Teapot Nos. 11 & 12 (A MC 1186 & 1187)	850	617-618
Portland Nos. 5-7, inclusive <sup>7</sup>	683	163-165
Portland Nos. 8-16, inclusive 0	720	592-600

\*AMENDED LOCATION NOTICES OF CERTAIN AFORESAID CLAIMS

Red Hills Nos. 1-3, inclusive	152	393-395
Red Hills Nos. 4-5	491	46, 47
Red Hills No. 9 and No. 11	132	177, 178



J. C. Larimore  
 J. C. Larimore for  
 KENNECOTT COPPER CORPORATION

SUBSCRIBED and sworn to before me this 18<sup>th</sup> day of Sept., 1979.

Commission Expires April 13, 1980

Rosa Lee Berry  
 Notary

STATE OF ARIZONA }  
COUNTY OF PINAL } ss.

I hereby certify that the within  
instrument was filed for record  
in Pinal County, State of Arizona.

Witness my hand and official seal.

WILLIAM S. TRUMAN  
Pinal County Recorder

No.: 631021  
Date: OCT 1979 13 20  
Docket and Page: DOCKET 979 PAGE 564  
Request of: KCC

Blotted	Paged	Indexed
<input checked="" type="checkbox"/>	<input checked="" type="checkbox"/>	<input type="checkbox"/>

By: J. Mustafa

Deputy

322  
ced

NOTICE  
OF  
INTENTION TO HOLD

DOCKET 979 PAGE 564



A MC 66892

Name of Claims: Ax Nos. 1 through 82

Description: Said mill site claims are located in the east half of section 19 and the west half of section 20.

Township(s) 3 South Range(s) 13 East

G. & S. R. B. & M.


Owner: Kennecott Copper Corporation

Mailing Address: Hayden, Arizona 85235

RECEIVED  
B.L.M. AZ STATE OFFICE  
PHOENIX, ARIZONA  
OCT 3 10 00 AM '79

The above-named mill site claims are being held by the owner for the purpose of mine waste disposal and/or ore processing plant sites. This document is being filed to comply with Title 43 U.S.C. Section 3833.2-3.

BUREAU OF LAND MANAGEMENT  
PHOENIX, ARIZONA  
1979 OCT 9 AM 8:55



J. C. Larimore  
J. C. Larimore for  
KENNECOTT COPPER CORPORATION

SUBSCRIBE and sworn to before me this 2<sup>nd</sup> day of October, 1979

My Commission Expires April 13, 1980

Rosa Lee Berry  
Notary Public

I hereby certify that the within  
instrument was filed for record  
in Pinal County, State of Arizona.

No.: 2010-001020  
Date: 2007-10-13 20  
Docket and Page BUCKET 979 PAGE 563  
Request of: KCC

Blotted	Paged	Indexed
<input checked="" type="checkbox"/>	<input checked="" type="checkbox"/>	<input type="checkbox"/>

Witness my hand and official seal.

WILLIAM S. TRUMAN  
Pinal County Recorder

By: M. Marks Deputy

3.00  
*and*

NOTICE  
OF  
INTENTION TO HOLD BUCKET 979 PAGE 563



Name of Claims: Javelina Nos. 1 through 17

Description: Said mill site claims are located in the west half of section 19 and the east half of section 24.

Township(s) 3 South Range(s) 13 & 14 East

G. & S. R. B. & M.


Owner: Kenecott Copper Corporation

Mailing Address: Hayden, Arizona 85235

RECEIVED  
B.L.M. STATE OFFICE  
OCT 1 11 00 AM '79  
PHOENIX, ARIZONA

The above-named mill site claims are being held by the owner for the purpose of mine waste disposal and/or ore processing plant sites. This document is being filed to comply with Title 43 U.S.C. Section 3833.23.

RECEIVED  
B.L.M. STATE OFFICE  
OCT 1 11 00 AM '79  
PHOENIX, ARIZONA



J. C. Larimore  
J. C. Larimore for  
KENNECOTT COPPER CORPORATION

SUBSCRIBE and sworn to before me this 2<sup>nd</sup> day of October, 1979

My Commission Expires April 13, 1980

Rosa Lee Berry  
Notary Public

**NOTICE!!**

**These documents have been scanned!**

**Do not place un-scanned documents beneath this notice!**

**Do not remove this notice from this file!**

GPO Jacket No. 560-102  
Print Order 61549  
Rise Business Services, LLC  
Job=AZ15 9/17/2019



Box Number= AZ15249



Claim Begin-End: AMC066892-AMC067906

**5 Miscellaneous**



AZ15249-3

AMC066892-AMC066892

**NO  
DOCUMENTS  
FOUND**

NO DOCUMENTS FOUND  
NO DOCUMENTS FOUND

**NOTICE!!**

**These documents have been scanned!**

**Do not place un-scanned documents beneath this notice!**

**Do not remove this notice from this file!**

GPO Jacket No. 560-102  
Print Order 61549  
Rise Business Services, LLC  
Job=AZ15 9/17/2019



Box Number= AZ15249



Claim Begin-End: AMC066892-AMC067906

**6 Location Notices-Amendments and Supporting Documents**



AZ15249-3

AMC066892-AMC066892



**NO  
DOCUMENTS  
FOUND**

NO DOCUMENTS FOUND  
NO DOCUMENTS FOUND